

Oyama's trail

2010 Venus Orbiter launched failed to Orbit injection

2012 Effect of Sudden stratosphere warming

2007 Effect of large earthquake

2006 Retired from ISAS

Nozomi, Mars Orbiter (Radio Science, Te)

Development of NTV and chaff ejection

1998 Started Venus orbiter Mission

1989 Akebprojrctono(f(eV))

1989 Voyager 2 Radio Occultation

1986 Sakigake(Solar wind)

Scientillation of solar corona

1988-89 DYANA (International Middle Atmosphere Dynamics Campaign))

International collaboration Brazil, West Germany

1985 Ohzora(Te probe)

1981 Hinotori (Te probe)

Jan/Us Tether collaboration

Canada ,USA Rocket experiement

1978 Kyokko

1975 Taiyo (Te probe)

L-3H-6, S-210-4, K-9M-28,29,32,34,36,38,40,42,45,47,55,62,68,69,72,81, S-310-5, S-310-14, 18,24,25,26,28,29 Antactic

Wise man learns from history, fool form experience Bismark(1815-1898)

1972-1974 India – Japan rocket

International collaboration

Laboratory experiment

Contamination, Te probe, Glass sealed Langmuir probe

1966

Education

Initiation of Space School, 7 days Space high school

Editorial committee for text book

Asia-pacific Space Education WG, Water rocket event, space education forum

Member of Advisory committee, CSSTEAP affiliated to UN

Chairman Satellite Desin Evaluation Committee

Precursor effects of large earthquakes on the ionosphere

Koh_ichiro Oyama

*Plasma and Space Science Center, Institute of Astrophysics and Plasma
Science, National Cheng Kung University, Taiwan*

E mail: oyama@psse.ncku.edu.tw

koh_ichiro@yahoo.co.jp

*The work is jointly conducted with Y. Kakinami, M.A. Abdu, J.Y. Liu, T.
Kodama, M. Kamogawa, and others*

Contents about the effects of large earthquake

1. What is Ionosphere ?

2. Observation by satellite ; VLF, Plasma density, Infrared , particle precipitation

3. Observation by HINOTORI (Japan) and DE-2 (US) satellites

4. What modifies the ionosphere ? Electric field

5. Future works; Earthquake study satellites

Density of neutrals (N_2, O_2)

Earth surface; $1 \text{ atom.} \cdot 10^{19} / \text{cm}^3$

Altitude 30 km; $10^{17} \text{ particles} / \text{cm}^3$

Altitude about 105 km; $10^{12} \text{ particles} / \text{cm}^3$

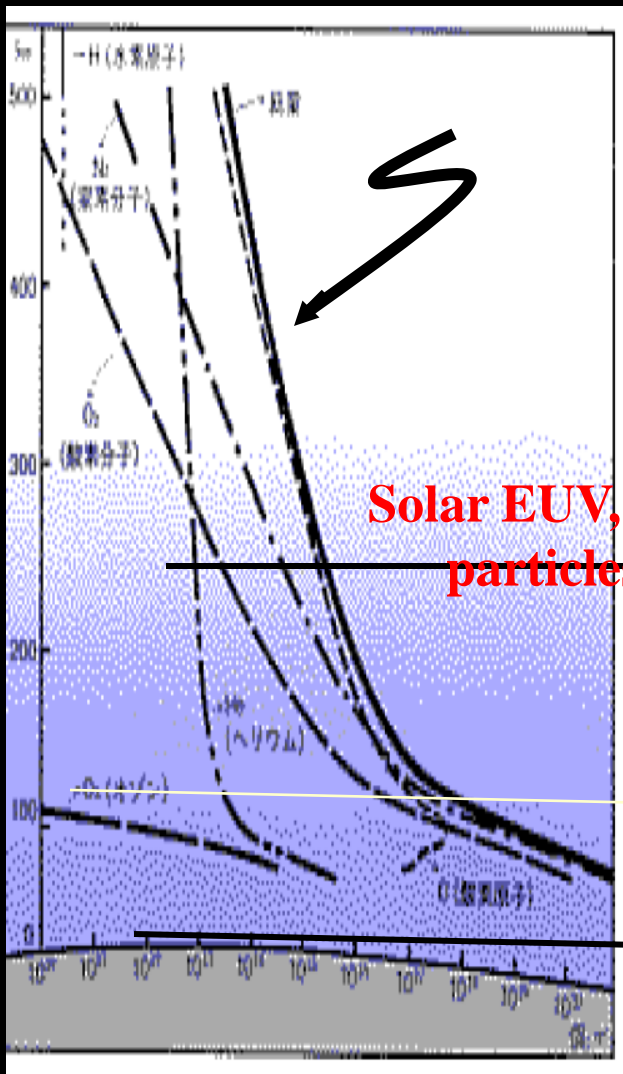
(1 order reduction/15 km)

Solar EUV, and
particles

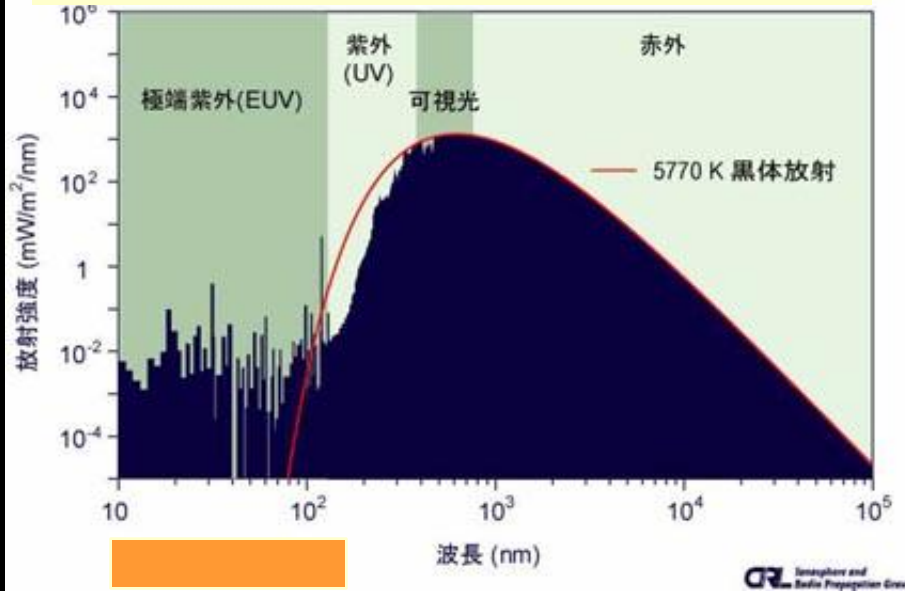
Composition

Up to the height of - 100km (turbopause), the composition ratio is the same, while above 100km, heavier particles sink in lower altitude.

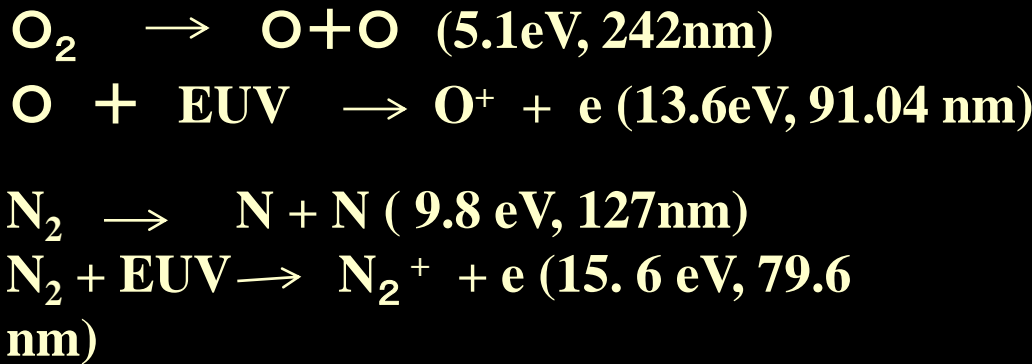
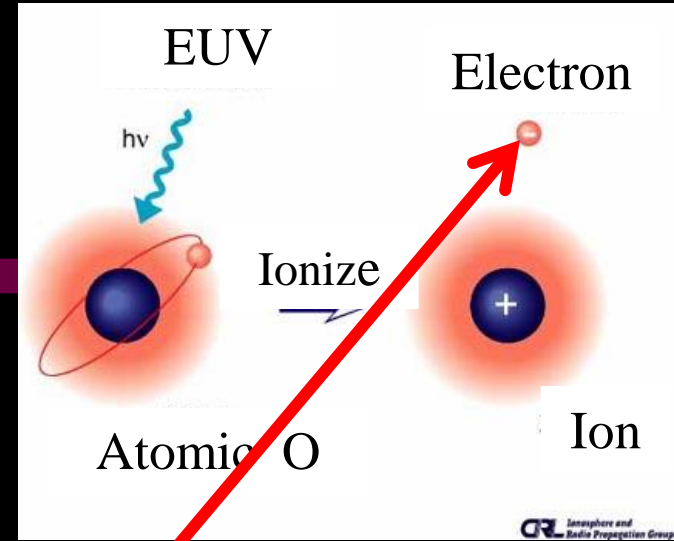
Height profile of
neutral particles



Sun Light spectrum



Ionization of neutral particle (by EUV or Energetic charged particle)



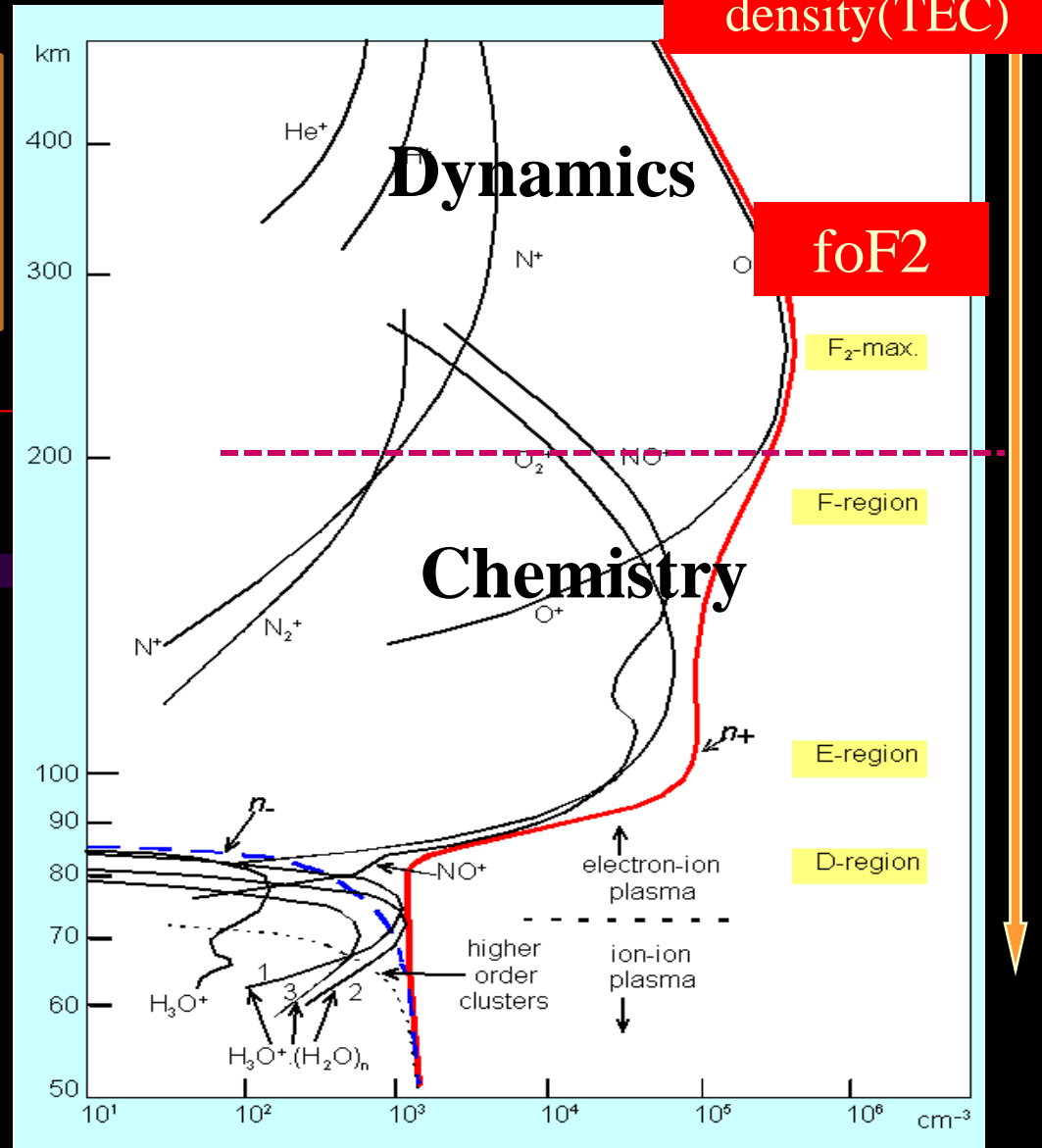
Equal number of electrons and ions : Plasma

Electrons collides with neutral particles, and finally thermalized Electron temperature, T_e

What is Ionosphere ?

Basic parameter;
Ne (Electron density), Ni (ion density), Te (electron temperature), Ti (ion temperature), Ion composition (O^+ , NO^+ , O_2^+), Vd (plasma drift)

Electron/ion temperature is defined totally in the same way as atmospheric temperature ($T_n = \langle \frac{1}{2} m v^2 \rangle$)

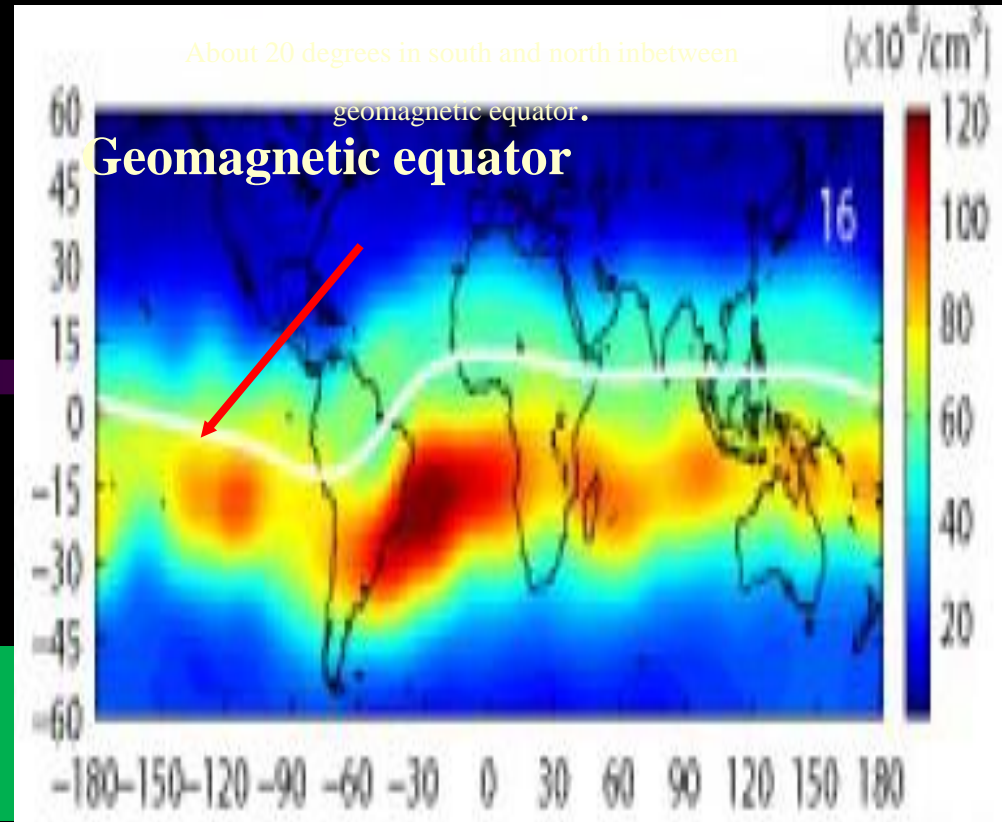


Exploration of another planets .If atmosphere exist, ionosphere exist !!! (Detect ion of ionosphere is easier than neutral atmosphere)

Ionosphere is modified by Electric field / neutral wind under the existence of Earth magnetic field

1. Equatorial Ionization Anomaly (EIA)

2. Sporadic E layer, Four cell feature



磁気赤道 地磁気の伏角がゼロの地点を連ねた線。地球の赤道の付近にある

Modification of the ionosphere by E field (EIA)

Fountain Effect

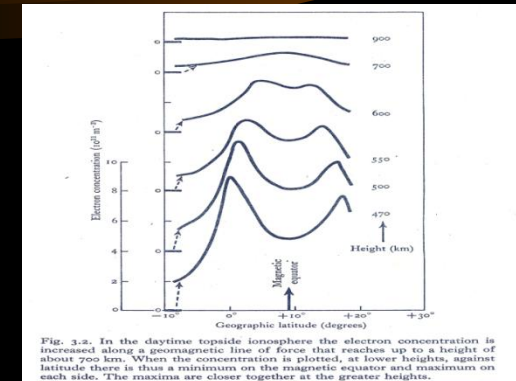
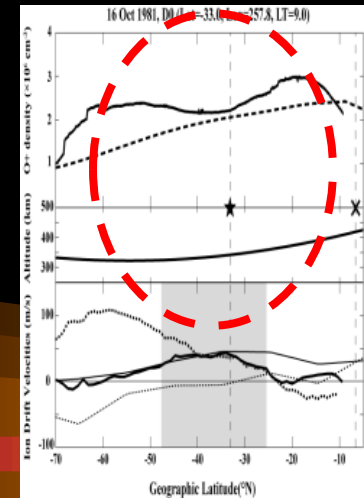
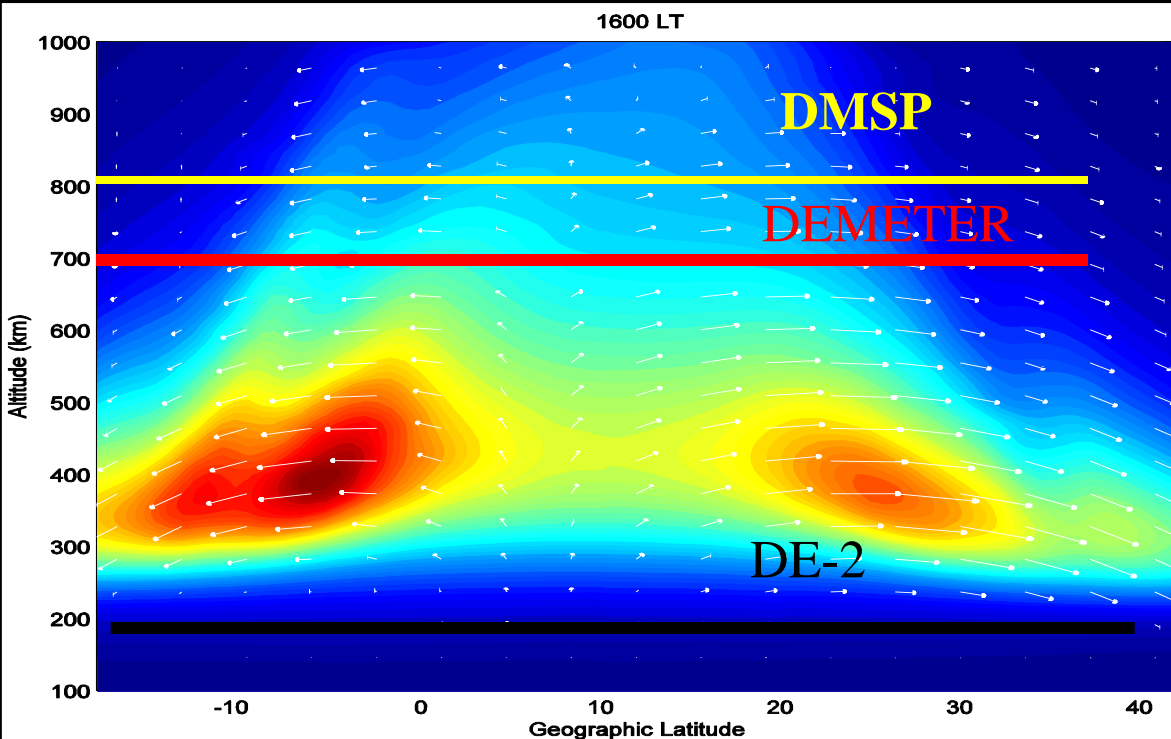


Fig. 3.8. In the daytime topside ionosphere the electron concentration is increased along a geomagnetic line of force that reaches up to a height of about 700 km. When the concentration is plotted, at lower heights, against latitude there is thus a minimum on the magnetic equator and maximum on each side. The maxima are closer together at the greater heights.

EIA is further modified by
Neutral wind

Contents about the effects of large earthquakes

1. What is Ionosphere ?

2. Past observations (ground/satellite); VLF, Plasma density/TEC, Infrared emission, particle precipitation

3. Observation by HINOTORI (Japan) and DE-2 (US) satellites

4. What modifies the ionosphere ?

5. Future works; Earthquake study satellites

Past observations of the precursor feature

Ground Observations (example)

Night Glow, Mikhalev et al., 2001 Periodic variation of

foF2 :Liu et al., 2006, Maekawa et al., 2006; Hobara and Parrot , 2005;Zhao et al., 2008, Liu et al., 2009, Sharma et al, 2008

VLF: Hayakawa et al., 2006, Rozhnoi et al., 2007

TEC: Zakharenkova et al., 2007

.....

Recent Reports on Precursor Phenomena of ionosphere/atmosphere of Large earthquakes -continued

Satellite observations

VLF wave; DEMETER (French satellite, Parrot)

Electron temperature; Oyama et al., J.G.R., 2008 (Philippine 1981 Nov, Dec)

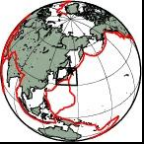
Electron density/ GPSTEC; Akhoondzadeh et al., 2010 Samoa Island (29.Sep, 2009 and 3 others)

Atomic Oxygen ion (O^+); Oyama et al., J.G.R., 2011, Chile 1981 Oct

Infrared (11-12 μm) : Ouzounov et al, 2006

O^+ , He^+ ion composition; Bankov et al., 2009, Samoa

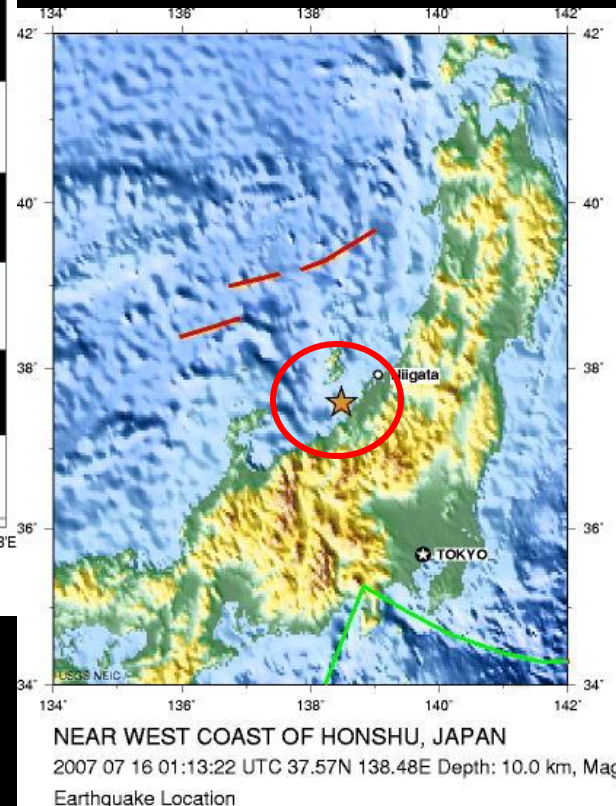
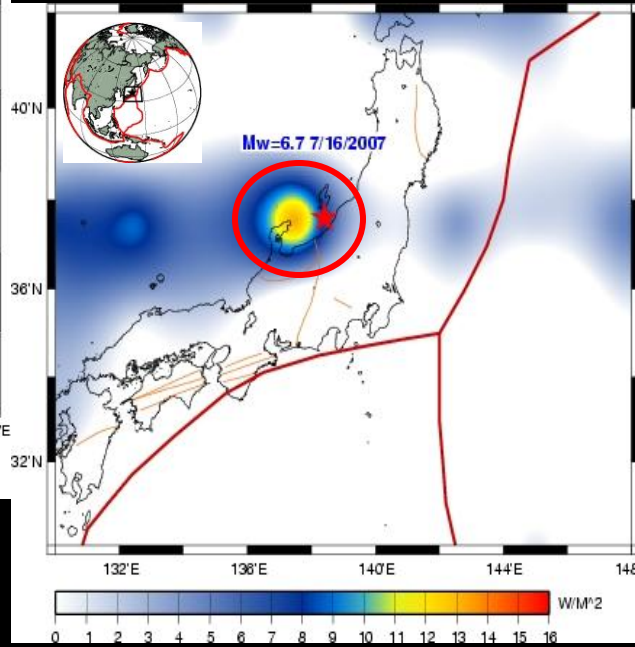
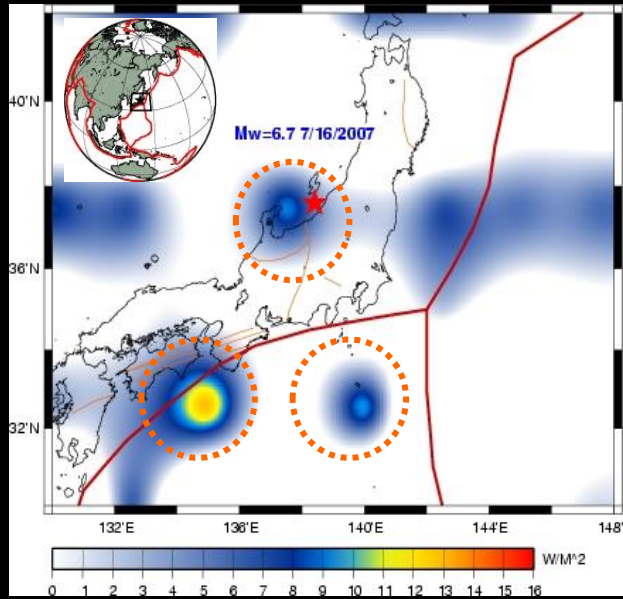
Particle precipitation; Rothkaehl et al., 2006



Evolution of daily satellite thermal anomalies.

Earthquake has occurred 2007-07-16 01:13 (Mw 6.7) (Niigata-ken Chuetsu-oki)

Infrared ob. before earthquake



July 4, 2007

July 14, 2007

July 16, 2007, USGS

Time evolution:

July 4 – EQ Alert

July 14- EQ Warning

July 16- EQ Event

Courtesy Dimitar.P.Ouzounov@nasa.gov

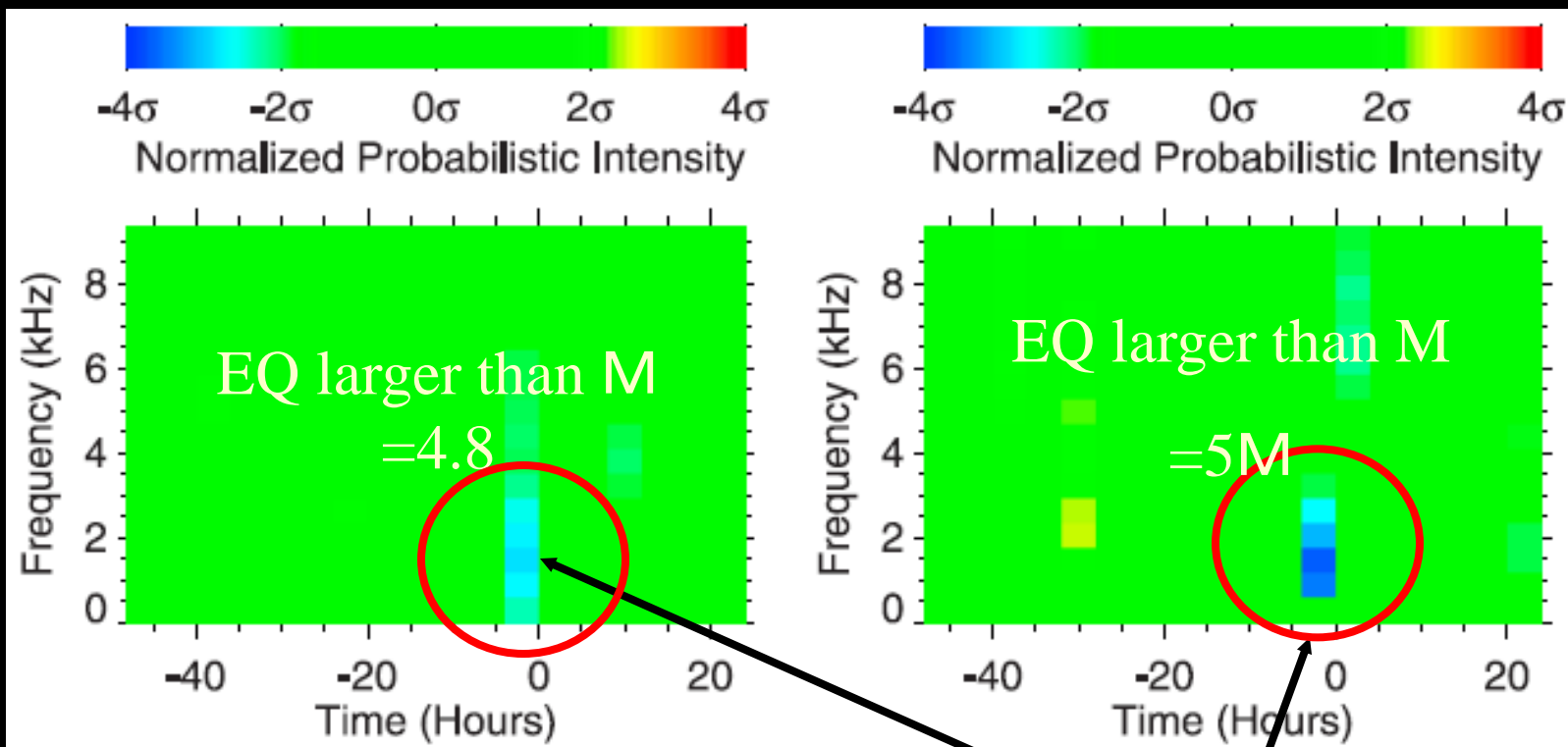


Figure 2. (left) Frequency-time spectrogram of the normalized probabilistic intensity (see text) obtained from the nighttime electric field data measured within 330 km of the earthquakes with magnitudes larger than or equal to 4.0 km. Data measured for all Kp values and seasons have been included. (right) earthquakes with magnitudes larger than or equal to 5.0.

VLF wave detected before EQ

VLF observation by DEMETER satellite (Detection of Electro Magnetic Emissions Transmitted from Earthquake Regions)

Nemec et al., J.G. R., 2008

Contents about the effects of large earthquake

1. What is Ionosphere ?

2. Observation by satellite ; VLF, Plasma density, Infrared , particle precipitation

3. Observation by HINOTORI (Japan) and DE-2 (US) satellites

4. What modifies the ionosphere ? Electric field

5. Future works; Earthquake study satellites

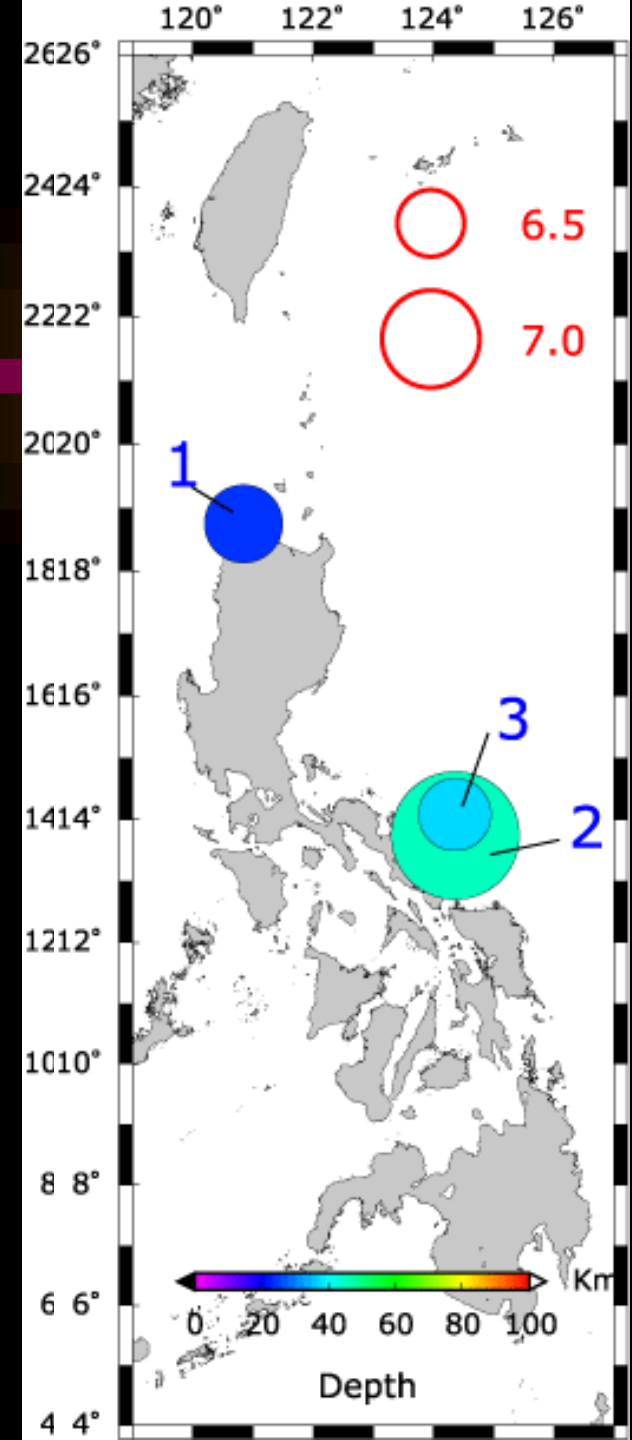
1. HINOTORI, 1981-1982

(Oyama et al., JGR, 2008)

- (EQ1) 1981/11/22 15:05
N18.75 E120.84 24km
Ms6.7

- (EQ2) 1982/1/11 6:10
N13.75 E124.36 45km
Ms7.4

- (EQ3) 1982/1/24 6:08
N14.09 E124.35 37km
Ms6.6

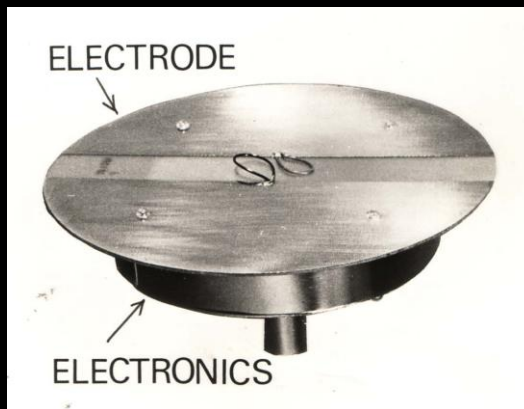



Impedance Probe (Ne)

Oya, H., T. Takahashi, and S. Watanabe, J. Geomag. Geoelectr., 38, 111-124, 1986., weight ; less than 500g + sensor rod

Japan, 1981 Feb

- Inclination; 31 degrees
- Height 576-644 km
- **Electron temperature and density**
- 1981/2/1-1982/6/30/



Electron Temperature Probe (Te)

300g (including sensor), 1W Hirao, K. and K. - I. Oyama, J. Geomag Geoelectr., 22, 239-402, 1970. less than 300 g including sensor Electrode

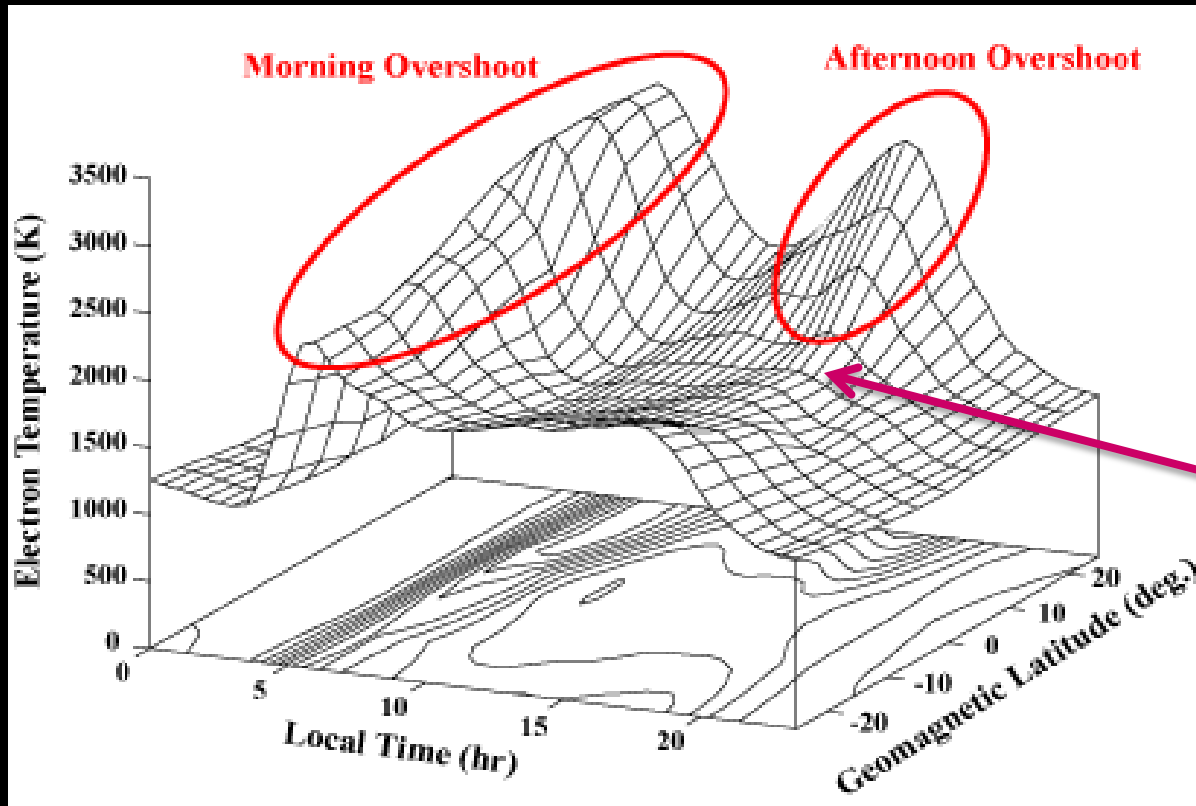
Usually, when Ne is high (low), Te reduces (Increases)

How can you find an anomaly ?

The case

- 1. The instrument should be reliable enough**
- 2. Scientist should know the ionosphere well** (senior scientist , or if young scientist ,he(she) needs advise from senior scientists)
- 3. Construct a model (normal days)**
- 4. Try to find the deviation from the model.** This is a process which Oyama took.

Te behavior at the height of 600km



Variation of Te is the smallest in the magnetic equator

Te changes depending on local time, sun activity, location, and season 電子温度は地方時、太陽活動度、緯度、経度、季節により変化する。

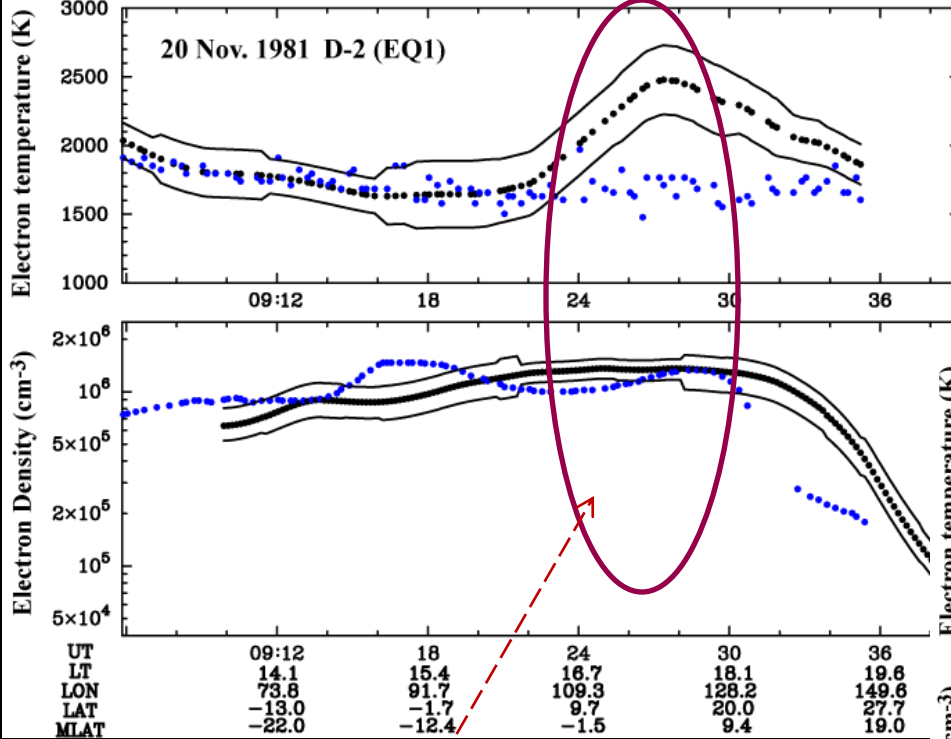
Su, Y. Z., K.-I. Oyama, G. J. Bailey, T. Takahashi and S. Watanabe, J. Geophys. Res., 100, 14591, 1995.

Oyama, K.-I., M. A. Abdu, N. Balan, G. J. Bailey, S. Watanabe, T. Takahashi, E. R. de Paula, I. S. Batista, H. Oya and F. Isoda, J. Geophys. Res., 102, 417, 1997.

Oyama et al, JGR 2008

(b)

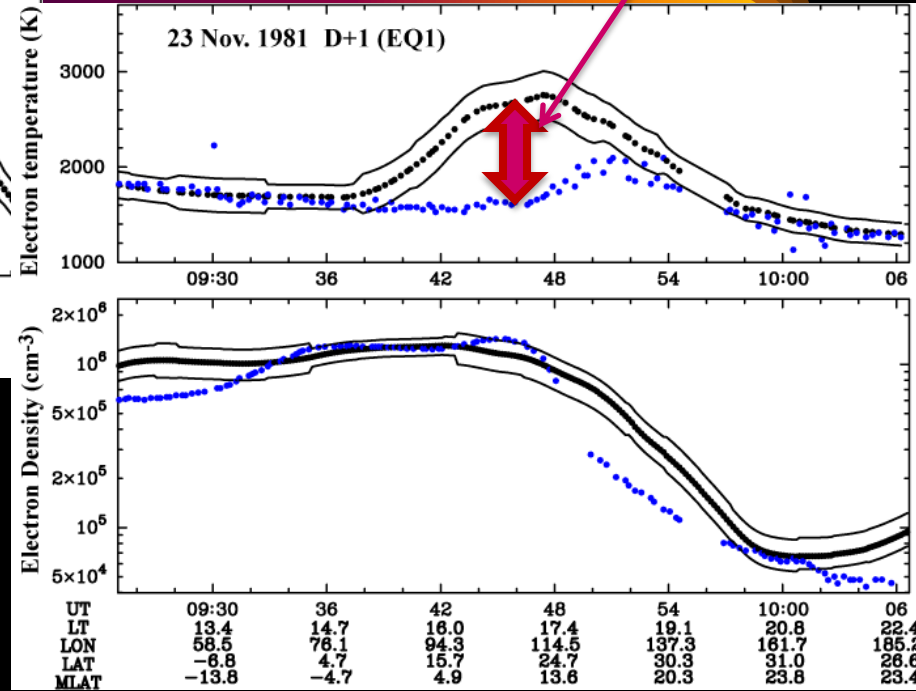
Te



(a)

Why does this funny feature ? なぜこんな事が起きる？

私が心の努力に疲れ果てて問題を考えることをやめるとその時こそ問題の真の解答がやってくる —トーマスエジソン

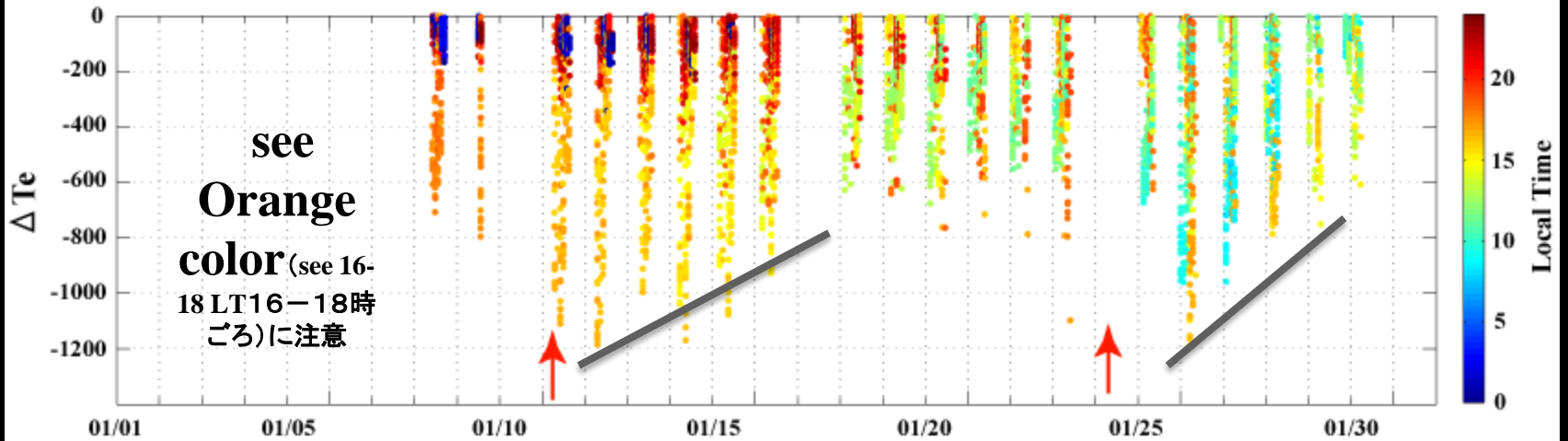
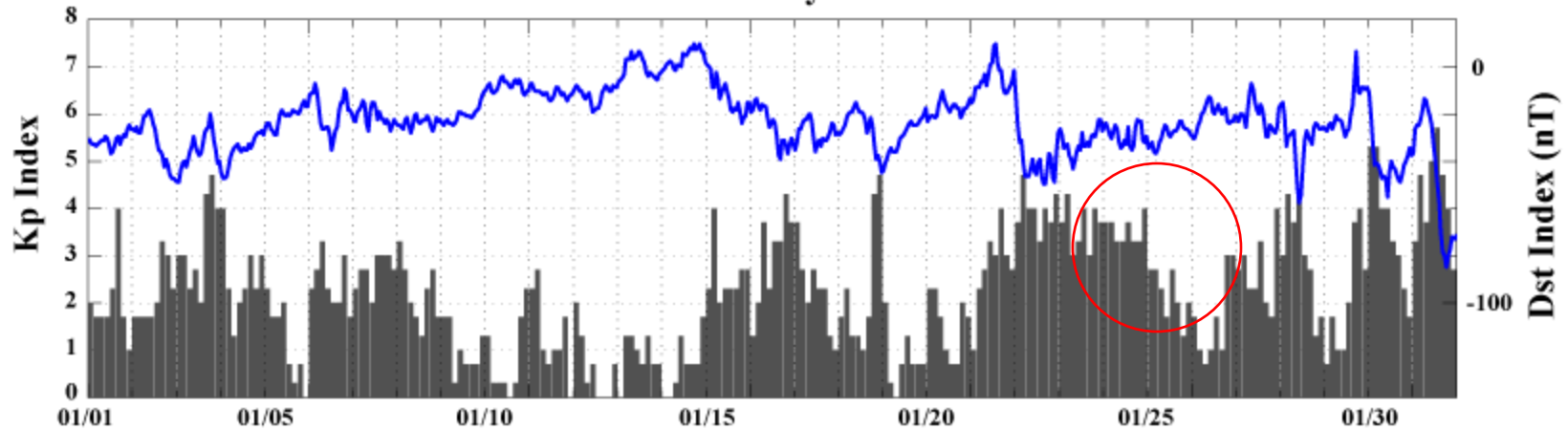


Example of the deviation of T_e from the model ; Black ; model, and blue; observation. Thin black lines are standard deviation.

黒い点線はモデル、青色はその日の観測値

Examples of the deviation of T_e and N_e from the model for EQ1 in the afternoon overshoot for EQ1. 2 days before EQ1 (a)(satellite pass, 4065), and 1 day after (b)(satellite pass 4110). N_e is shown for each panel at the lower panels. Black and blue dots show the model and observation respectively

January 1982



M=7.4

M=6.6

Deviation of Te from the model (Averaged) versus days. For larger earth quake precursor and recovery become longer.

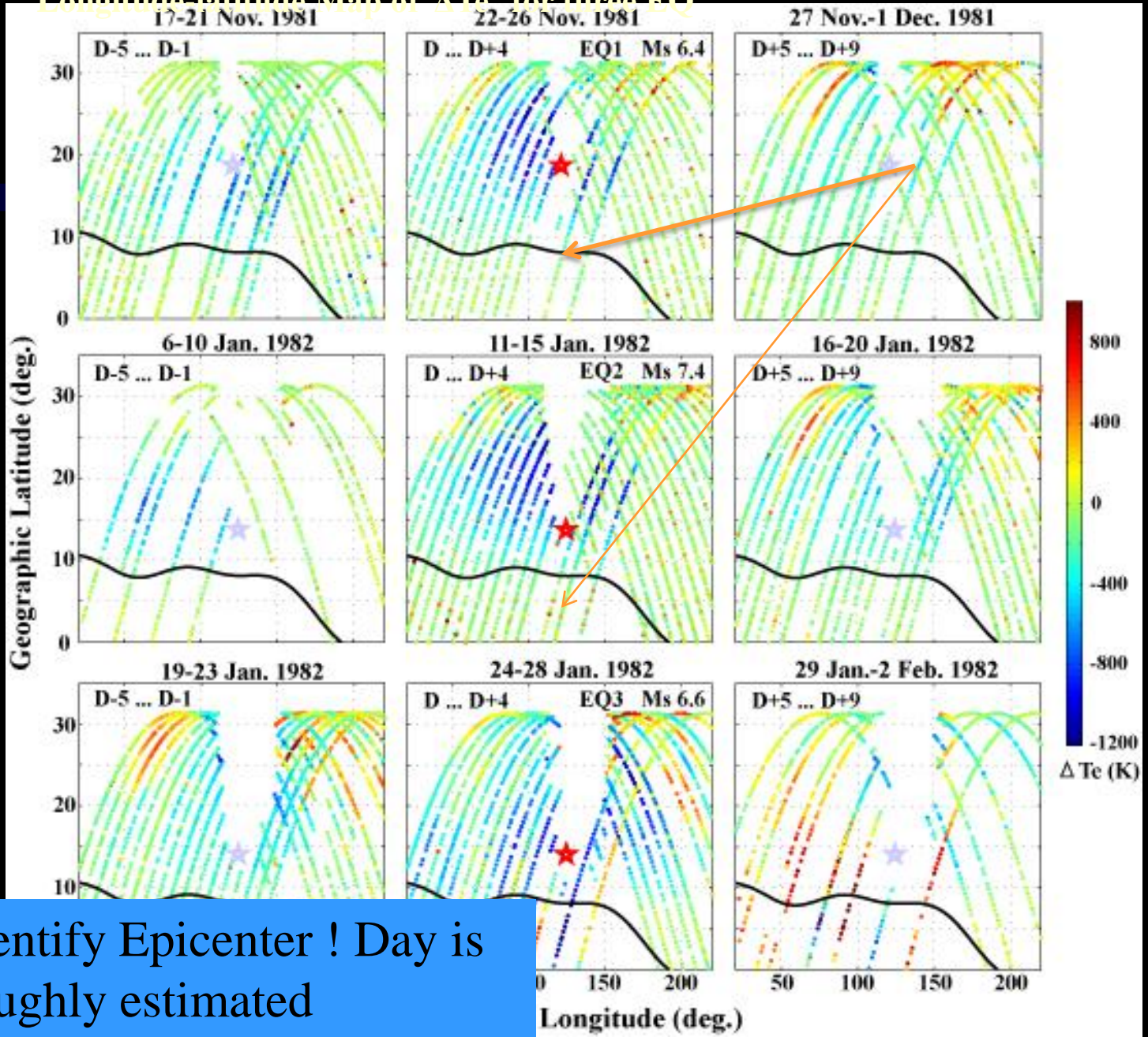
3つの地震にたいする平均からの電子温度のずれの経度一緯度分布

Longitude-latitude Map of ΔT_e for three EQ

22 Nov
1981

11 Jan
1982

24 Jan 1982



Can not identify Epicenter ! Day is roughly estimated

New findings by HINOTORI satellite

Afternoon overshoot which appears in mid latitude at 15-16 LT disappears totally or partially about 5 days* before large earthquakes, and recovers about 5 days after the earthquake. There is a tendency that larger earthquake has longer leading/lasting time. * 1-2 days ambiguity because of the insufficient amount of data

中低緯度で電子温度に午後現れるオーバシュート大きな地震約5日前に一部なくなるか、或いは全部消えてしまう。研究した地震では旧に回復するのに約5日かかっている。地震が大きければ大きいほど、前兆の現れる時間、回復時間は長くなりそう。この研究では地震発生日は1-2日の曖昧さあり(データが少ないため)

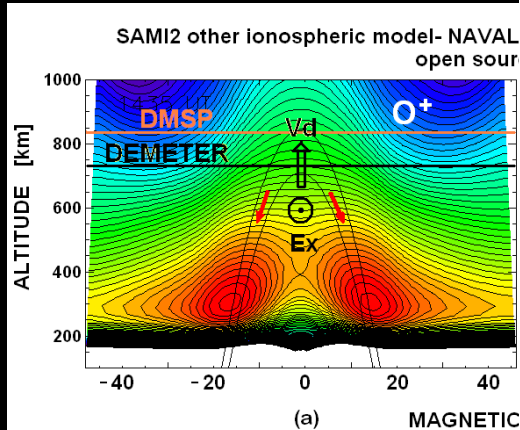
2. Analysis of the data by US satellite

Dynamic Explorer 2 Analysis of Dynamic Explorer 2 data 1981-1982 (Oyama et al., J.G.R. 2011)

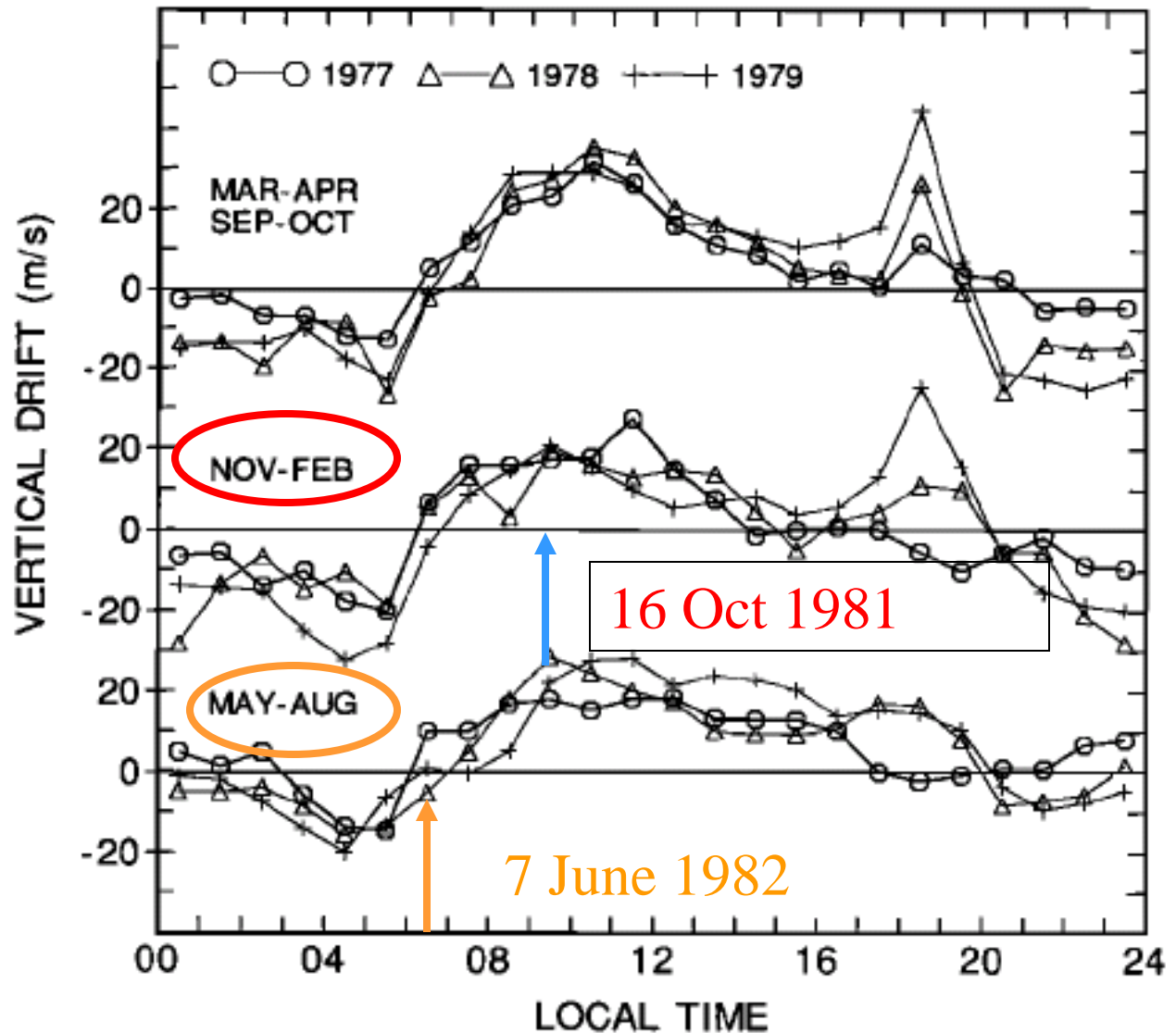
Minimum of plasma density which is similar to Equatorial Ionization Anomaly (EIA) appears over the epicenter . If we are not informed in advance the geomagnetic equator ,we surely misunderstand that this is equatorial ionization anomaly. We named this “ Precursor ionization Anomaly” (PIA).

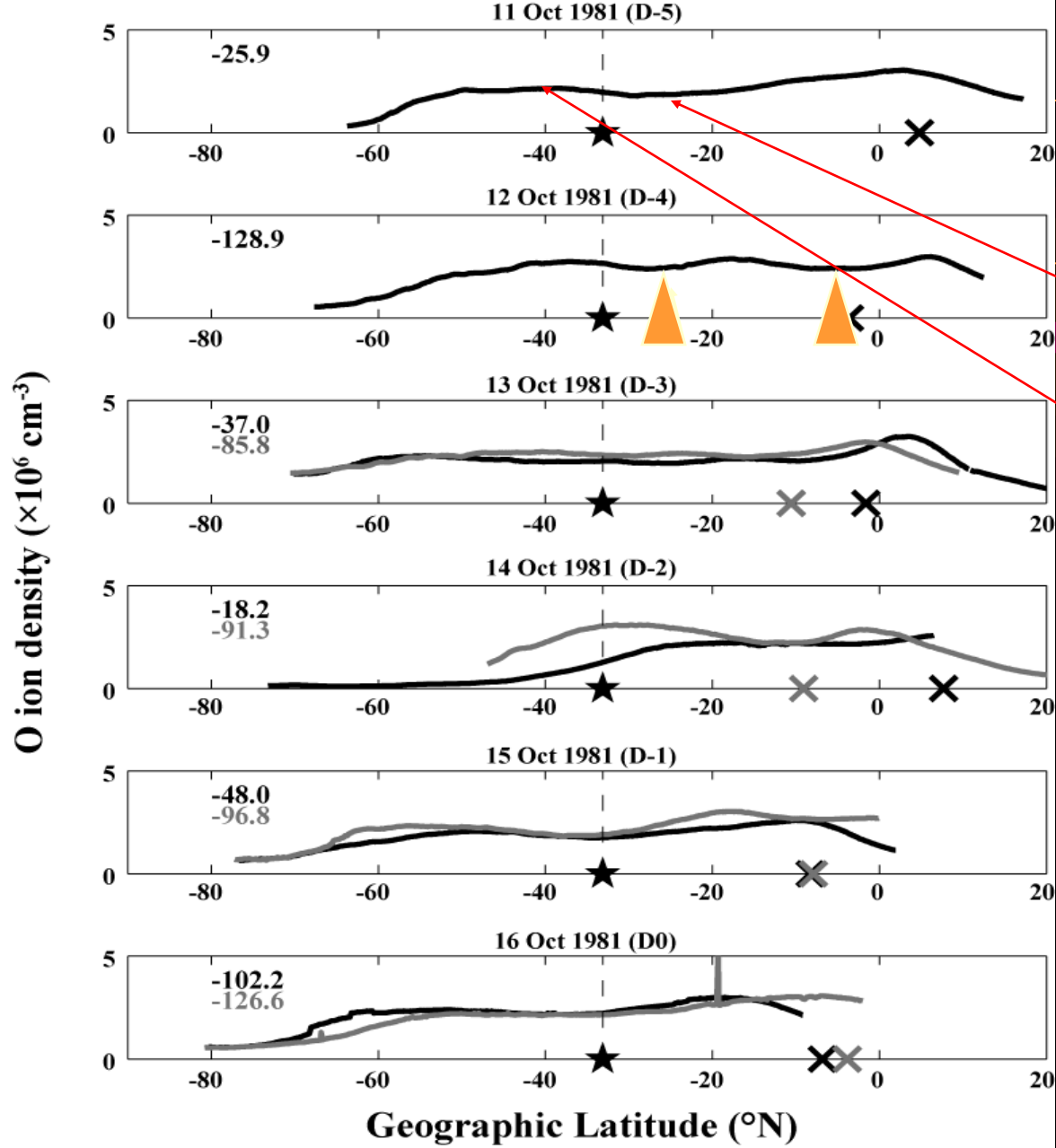
大きな地震の前に地磁気赤道(Equator Ionization Anomaly. E.I.A) にあらわれる赤道異常によく似た現象が震源上空に現れる。もし私達が事前に地磁気赤道の場所を知らされていなければ、これを間違いなく普通の赤道異常と勘違いする。私達はこの現象を (地震) 予兆赤道異常 (“ PIA, Precursor Ionization Anomaly”, P.I.A) と名付けた。

Upward(down) plasma drift caused by eastward(westward) E field

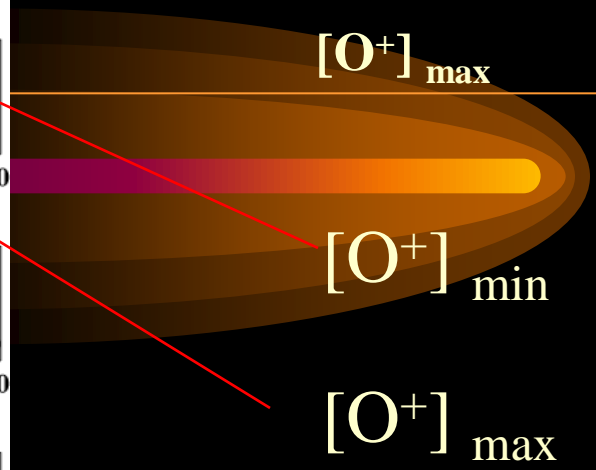


Two EQs to be discussed here



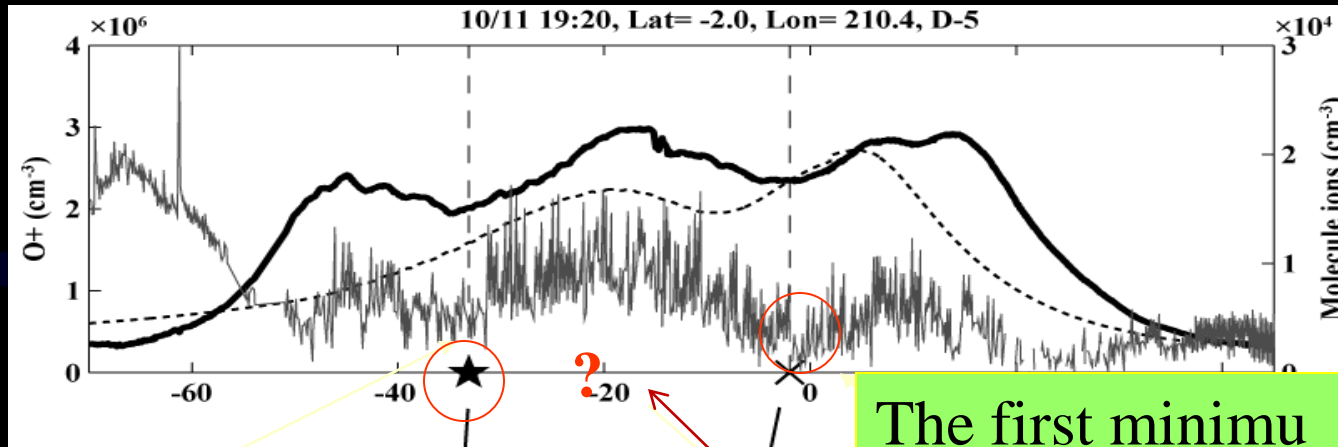


$$\Delta N = \{ [O^+]_{\min} - [O^+]_{\max} \} /$$



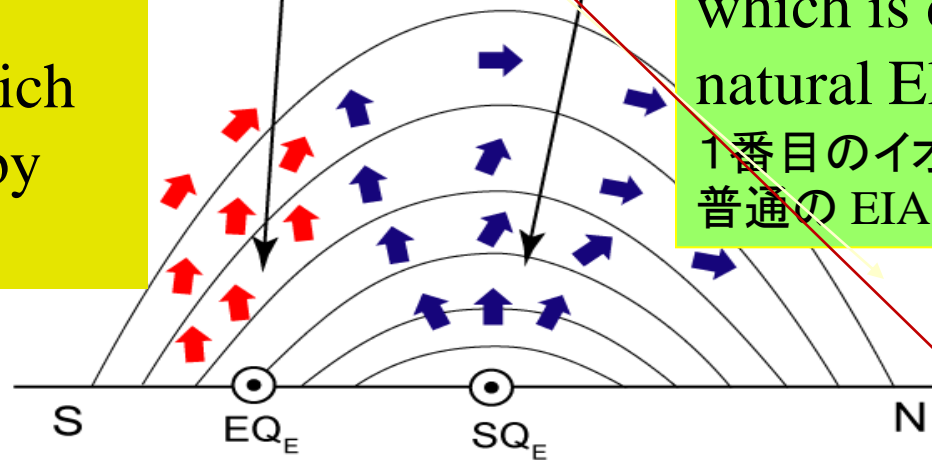
3. Chile EQ : 16
Oct. 1981, -
33.1/-73.1,
M=7.5, D=33km

Example one : Natural electric field for EIA exists



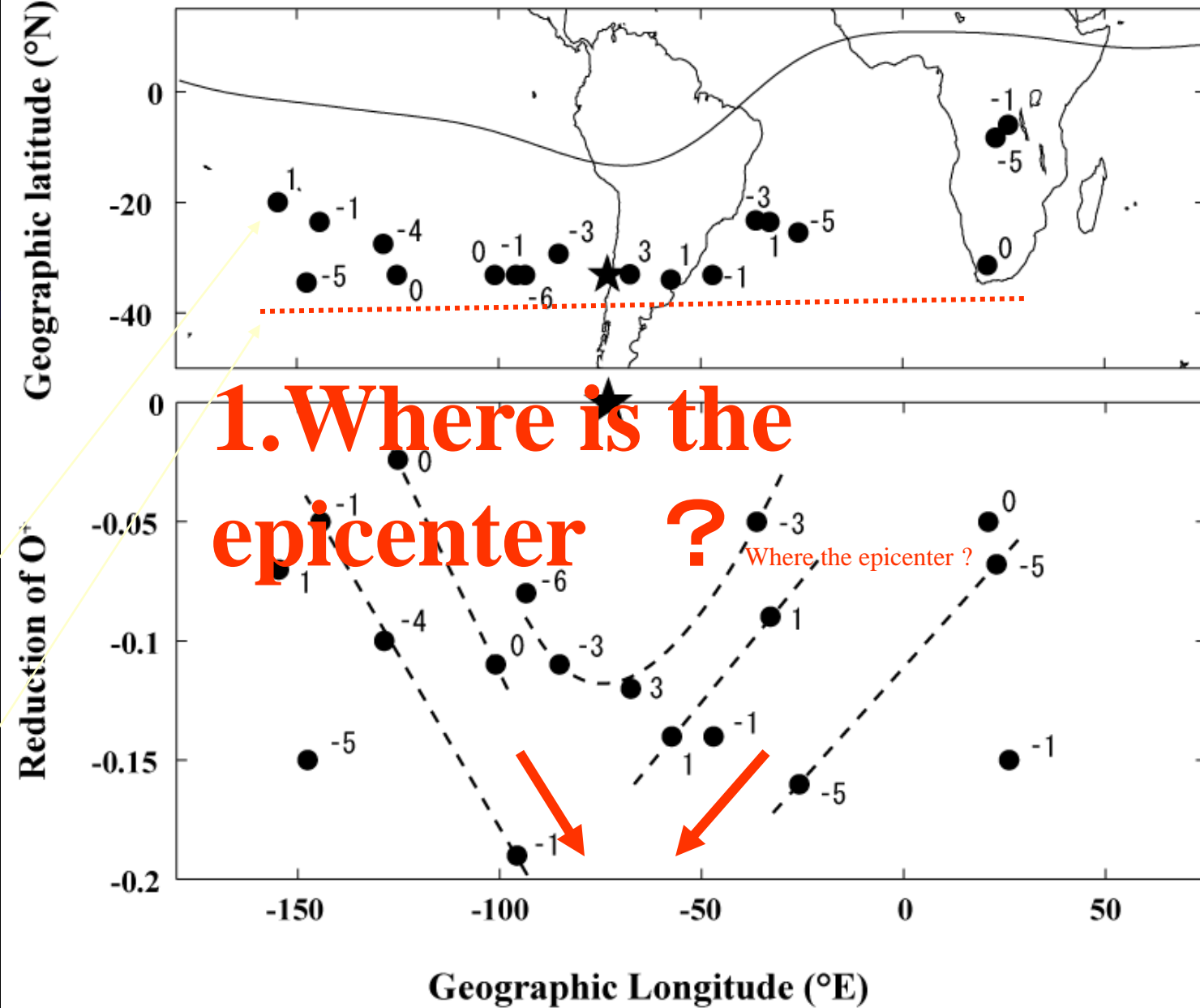
The second minimum which is generated by EQ.

The first minimum which is due to natural Electric field
 1番目のイオン密度最小
 普通のEIA



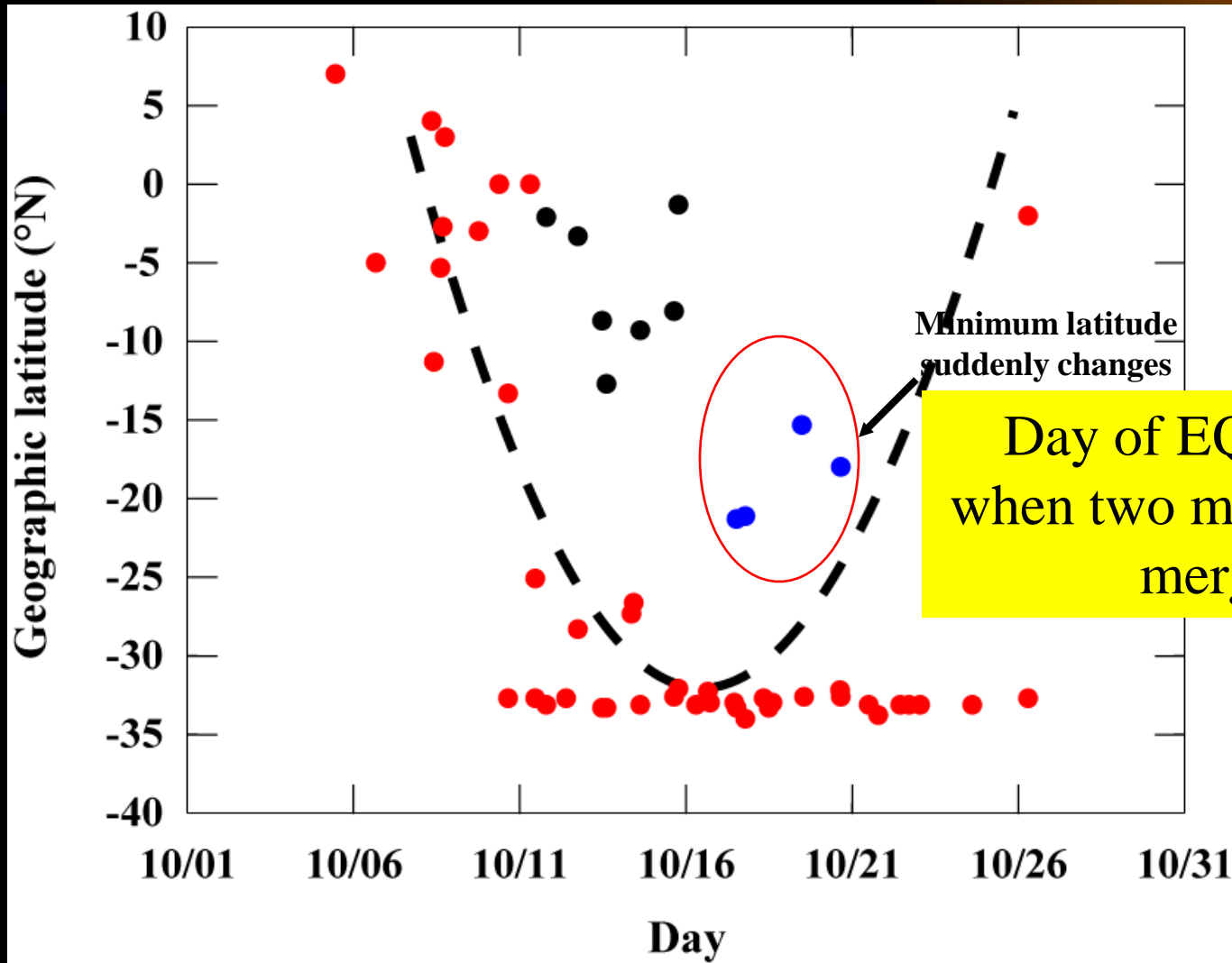
Sometimes the third minimum appears。

Fountain effect due to Earthquake associated E field
 地震による噴水効果の図



Location of atomic oxygen minimum Location of the minimum of $[O^+]$ (upper panel), and reduction of $[O^+]$

2. When EQ occurs ?



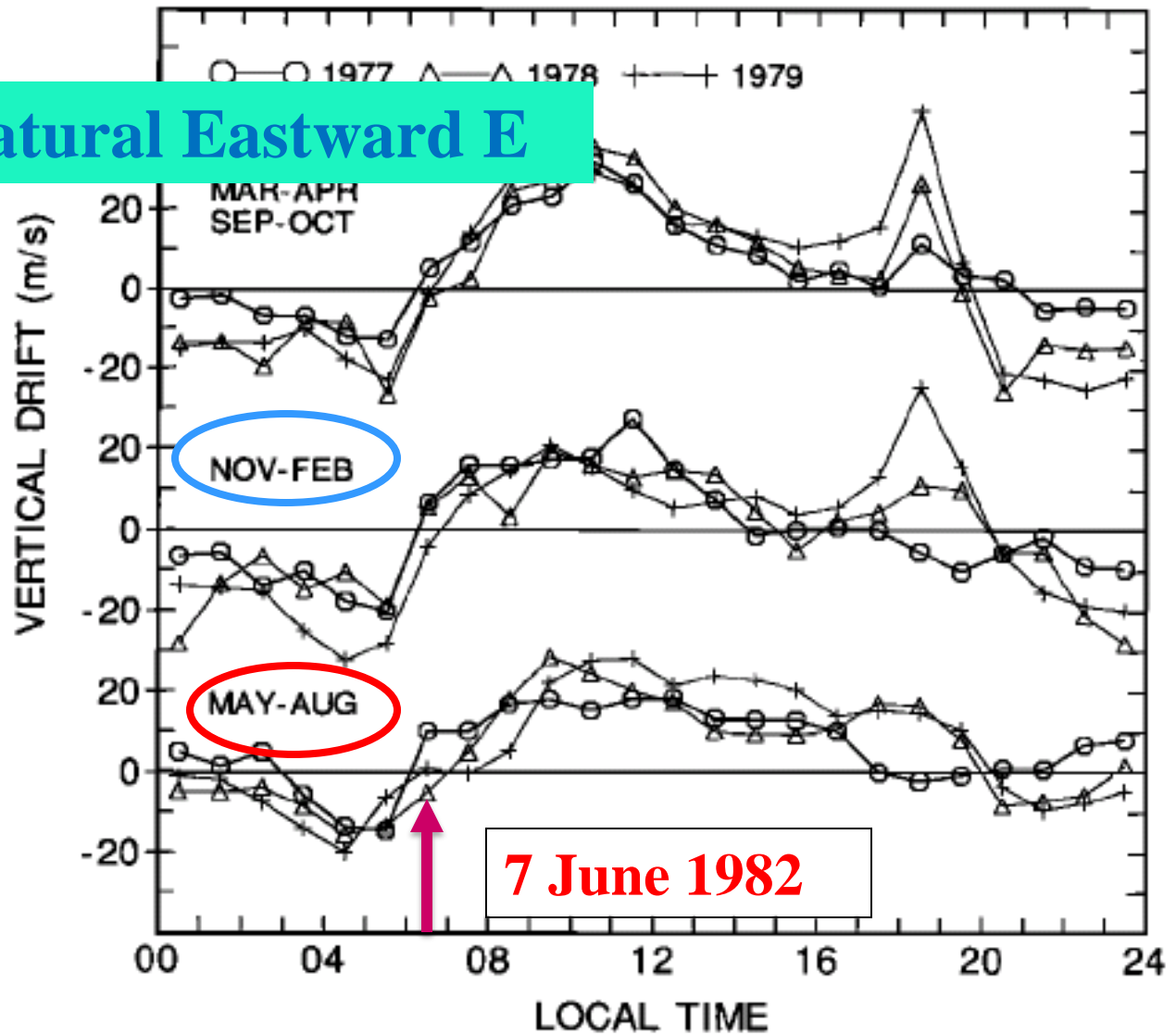
Global equatorial ionospheric vertical plasma drifts measured by the AE-E satellite

B. G. Fejer and E. R. de Paula¹
Center for Atmospheric and Space Sciences, Utah State University, Logan

R. A. Heelis and W. B. Hanson²
Center for Space Sciences, University of Texas at Dallas, Richardson

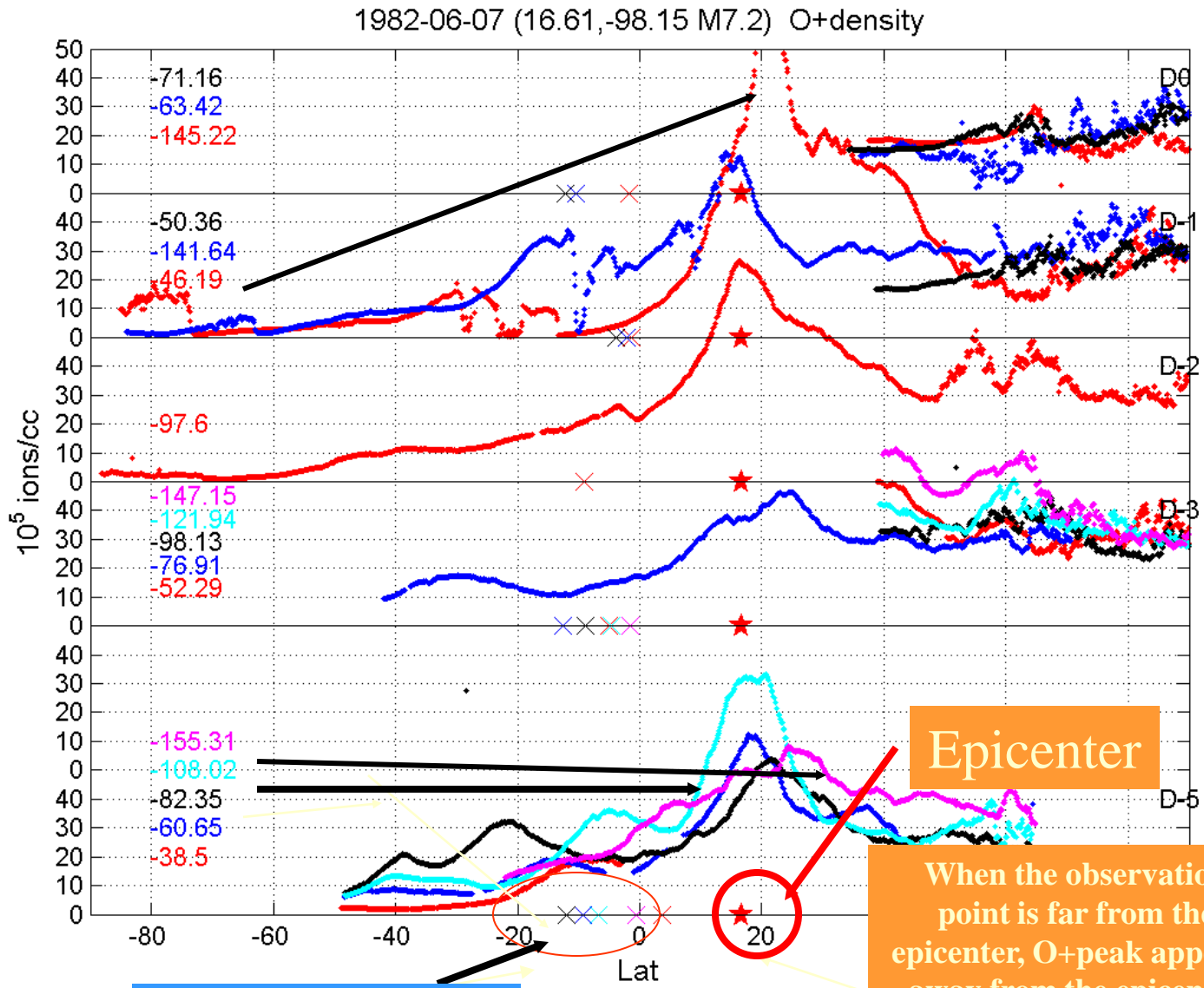
AE-E DIP LAT $\leq |7.5^\circ|$

Case of no natural Eastward E

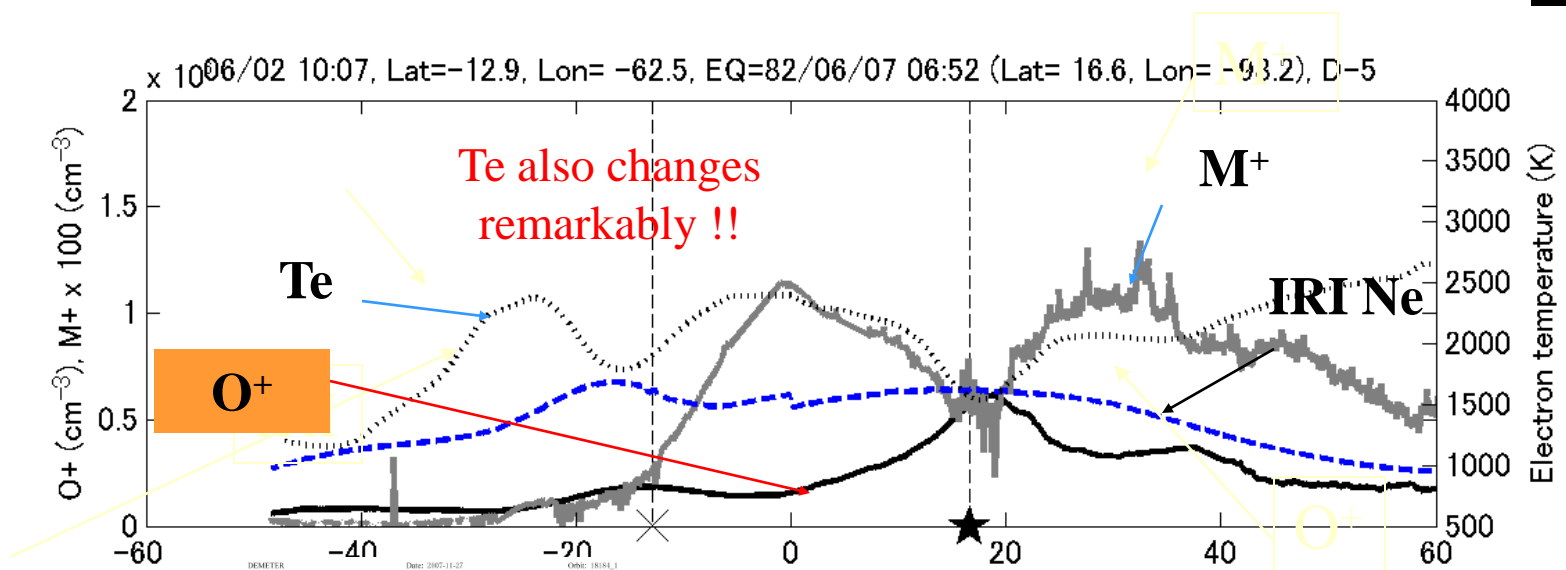


Example of PIA 2, without Eastward EF,

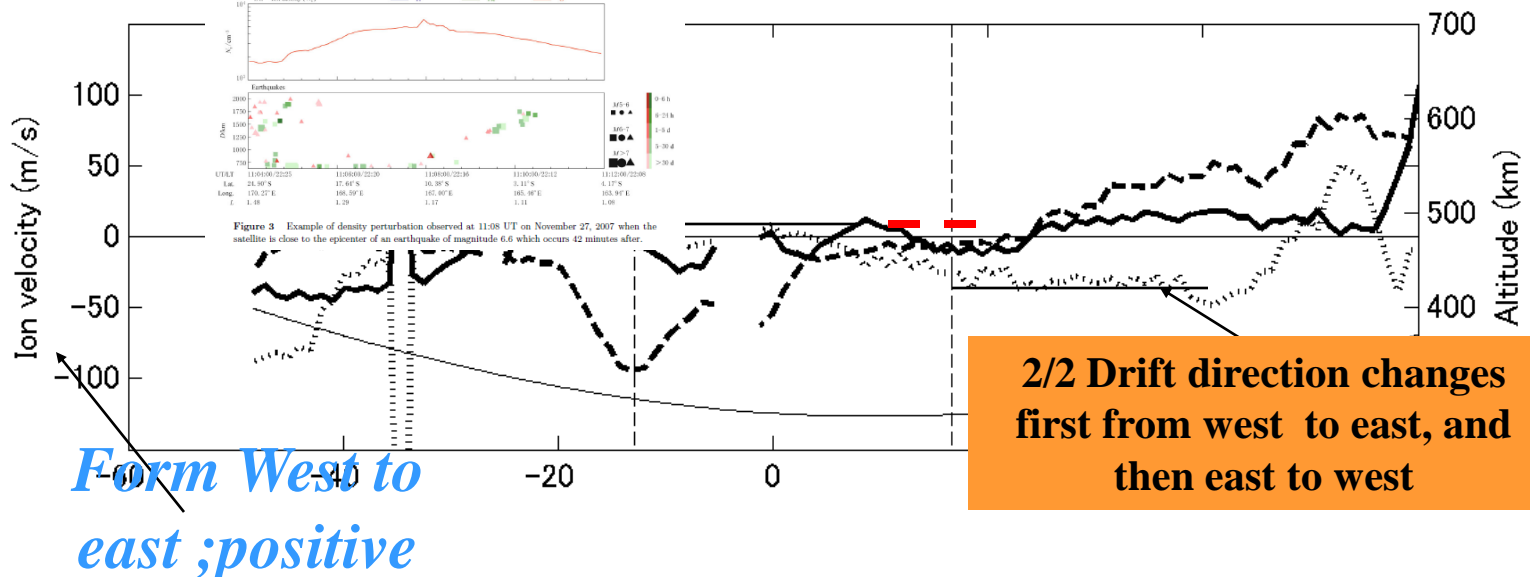
16.6, -98.15, M-7.2



Difference of Te behavior, depending on local time



Parrot



Contents about the effects of large earthquake

1. What is Ionosphere ?

2. Observation by satellite ; VLF, Plasma density, Infrared , particle precipitation

3. Observation by HINOTORI (Japan) and DE-2 (US) satellites

4. What modifies the ionosphere ?

5. Future works; Earthquake study satellites

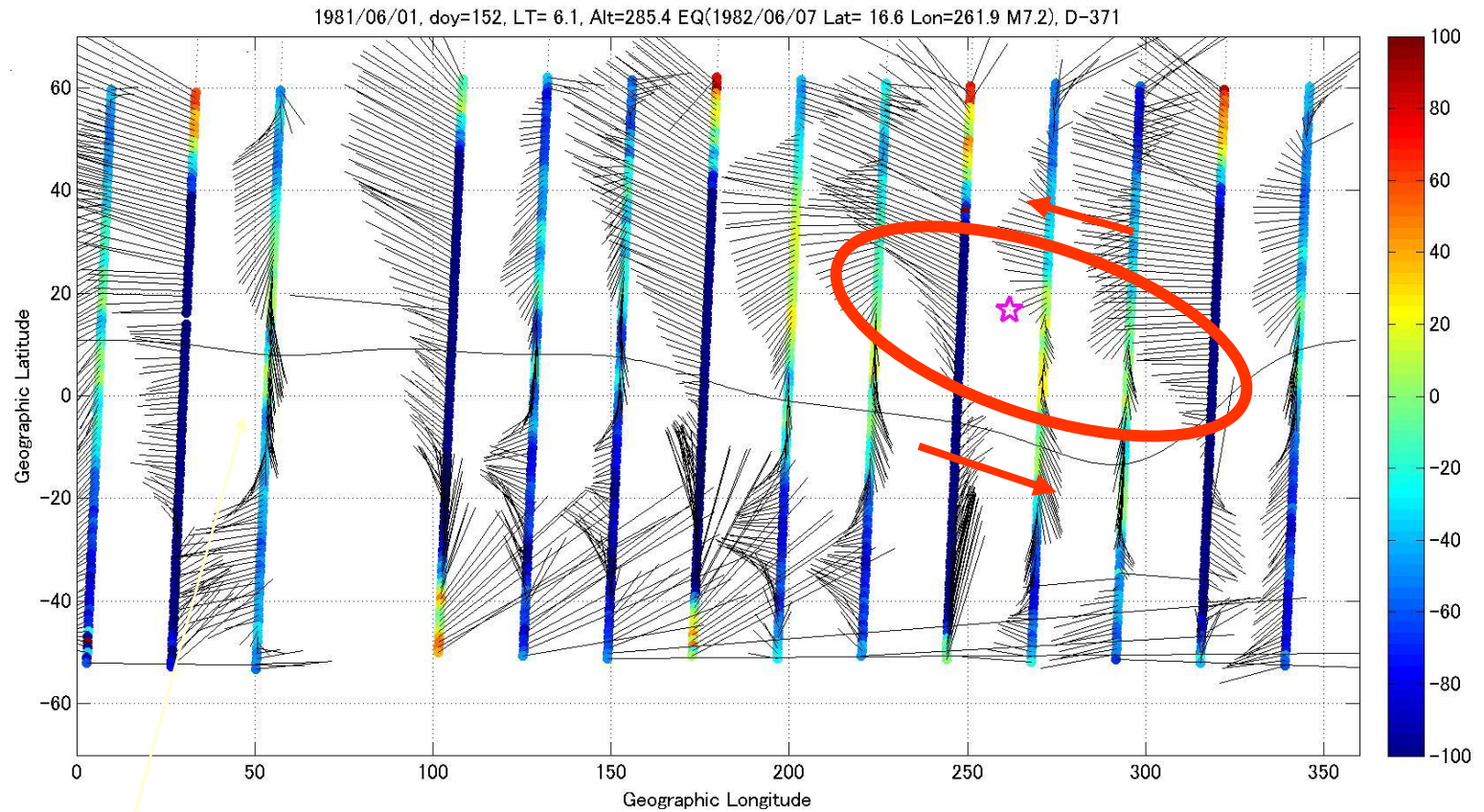
Element which modifies ionosphere
- most probably Electric field

Next task to be pursued !

Where and how is the electric field
produced ? **We are in the complete
darkness know**

**Invention needs a lot of imaginations and large amount of garbage- T.
Edison** 発明するには豊かな想像力とごみの山が必要だートーマスエヂソン

Direction of plasma drift

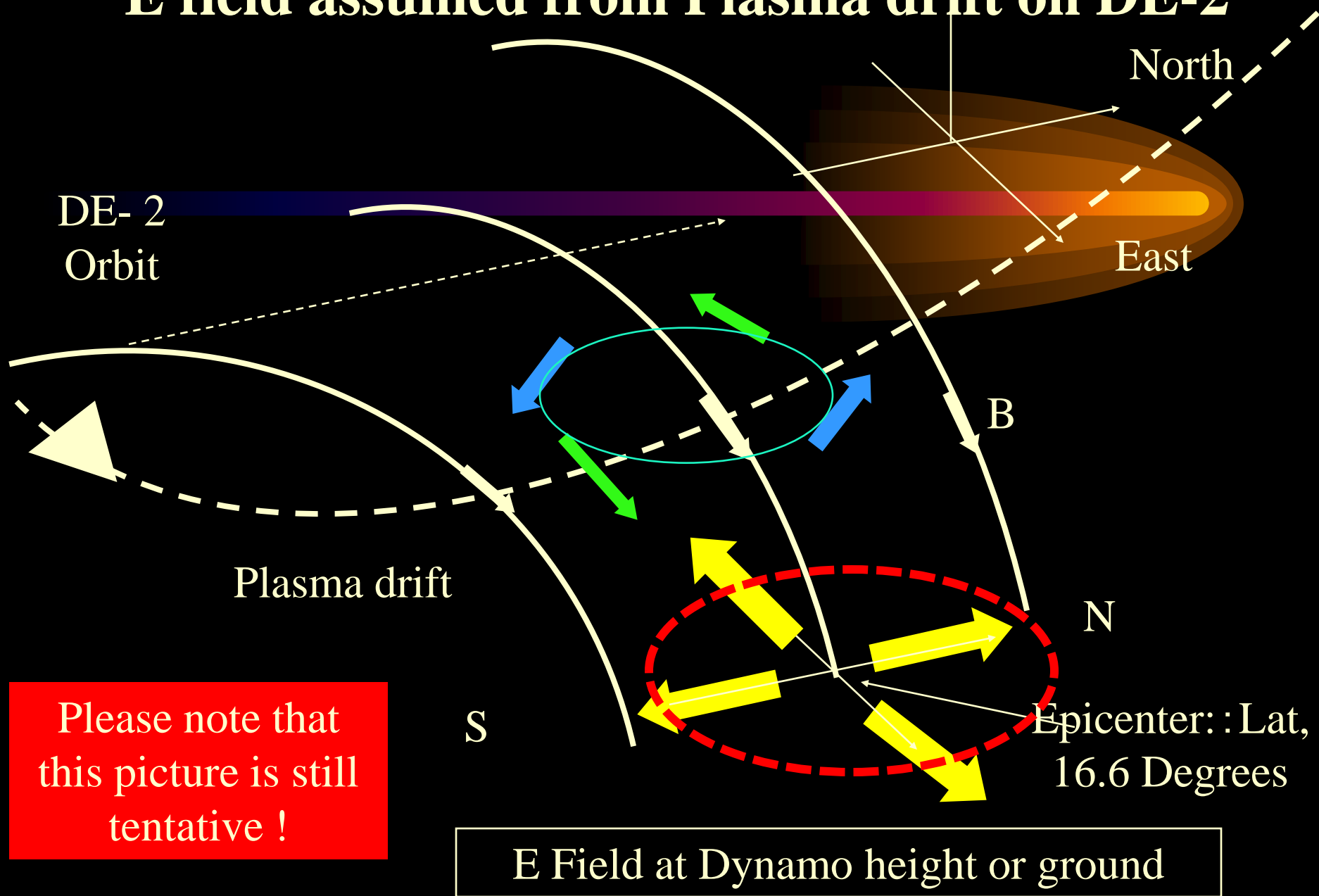


Plasma Drift

EQ 1981.06.07 M=7.2, 6 days before

Please check

E field assumed from Plasma drift on DE-2



Please note that this picture is still tentative !

E Field at Dynamo height or ground

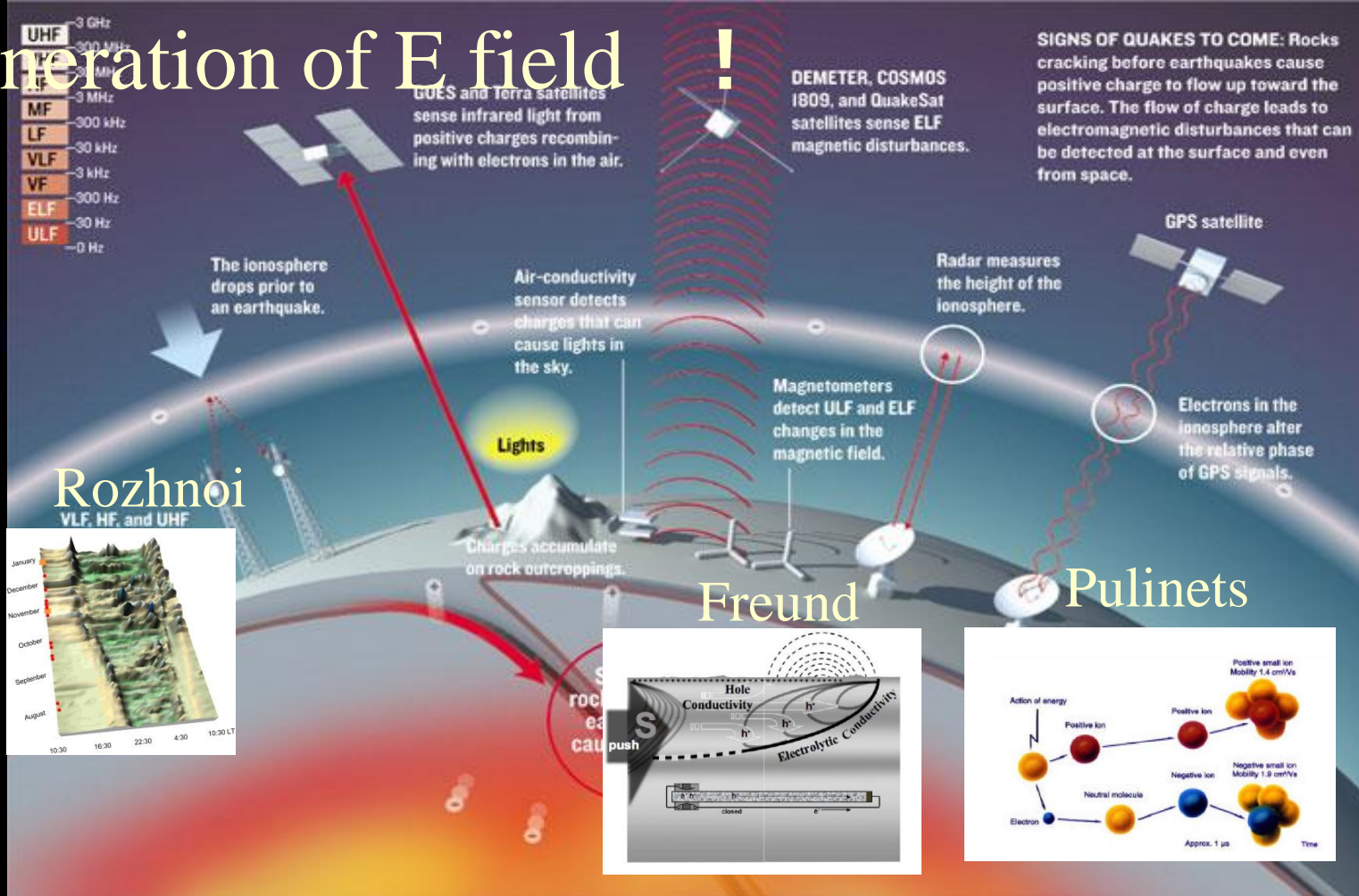
Concluding remarks

We studied two events which are possibly the precursor effect of the large earthquakes, by using DE-2 satellite data.

When natural eastward electric field exists; two minima of ion (atomic and molecular) density (EIA, and PIA) appear at around geomagnetic altitude and epicenter. The minima of both ions start continuously appear 5 days before a large EQ. The reduction of $[O^+]$ reached about 19 %. The disturbance region extends to roughly 70° both east and west in longitude, and about 20° to north and west from the epicenter for the earthquakes of $M > 7$. Natural E field is $-2-4$ mV/m for both EW and SN direction.

When natural electric field is weak; only one peak can be seen only near the epicenter. E field related to EQ is $0.1-0.3$ mV/m for both EW, and NS direction.

Generation of E field



1. Interior of the Earth, Positive Hole 地球内部 岩石の圧縮によるホールの形成 Freund et al., 2009

2. Radon Emanation ラドン放射 クラスタ、雲による潜熱 Pulinets et al, 2010

3. Atmospheric wave 大気波動による ダイナモ電場の変調 の波長約2倍 Rozhnoi et al., 2008 10-30 min

1. Electric field (ac/dc) by Dr. Freund



Important thing is that you abandon your common knowledge which you have in your mind. Clue to solve the problem can not be found if you do not abandon common sense — T. Edison 大事なことは君の中に巣食っている常識という理性を綺麗さっぱり捨てることだ。もっともらしい考えの中に新しい問題の解決の糸口はない — エジソン

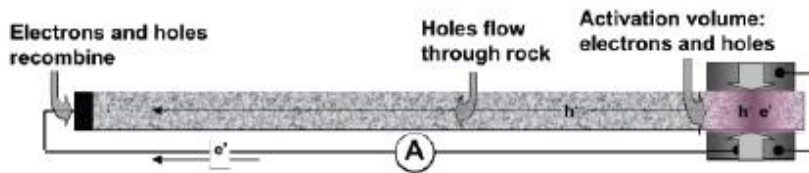
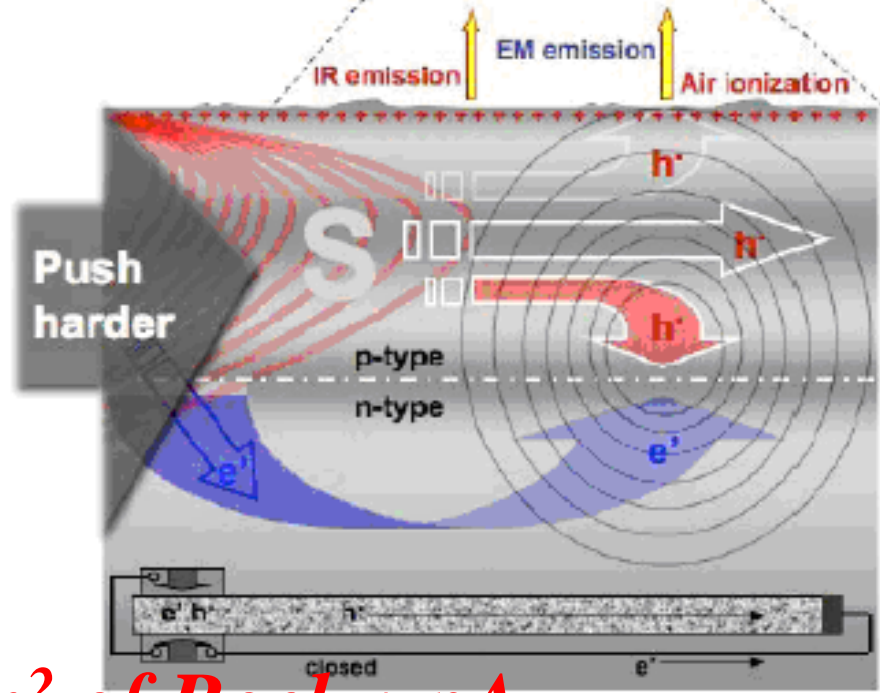
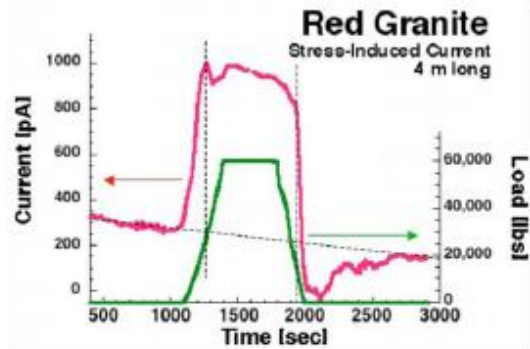


Figure 8b. schematic circuit of the battery current circuit.



1m² of Rock : nA,
1Km² produces 10⁴-10⁵ A

A10cm立方の

Figure 9. Current flowing through the 4 m long granite slab upon slowly loading up to 60,000 lbs. (Dotted lines for aiding the eye.)
 岩石の応力増大からnAの電流
 →1km立方なら10,000~100,000A発生!

2. Modification of E field by Atmospheric wave 波動による

電場の変形 of wind system in E region dynamo

Higher than 300

km


E field produce at 100km is conducted to higher altitude as well as conjugate point through magnetic line of force

磁力線を通じてより高い高度、
および
磁気共役点へ

Invention needs a lot of imagination and extreme amount of garbage – T Edison 発

明するには豊かな想像力とごみの山が必要だー トーマスエジソン

Dynamo Region region - 100km ダイ
ナモ領域



Modification Waves modifies the wind system around Dynamo region

OR

Wind pattern changes- and finally change electric field at 100km height 高度100km付近; 波動による風系が変形する。その結果 電場が変形する

1. Wave produce d by Heating of atmosphere by such as latent heat, heated earth surface, OR
2. Wave by mechanical vibration


Morning (From W to East



Evening (From West to E)

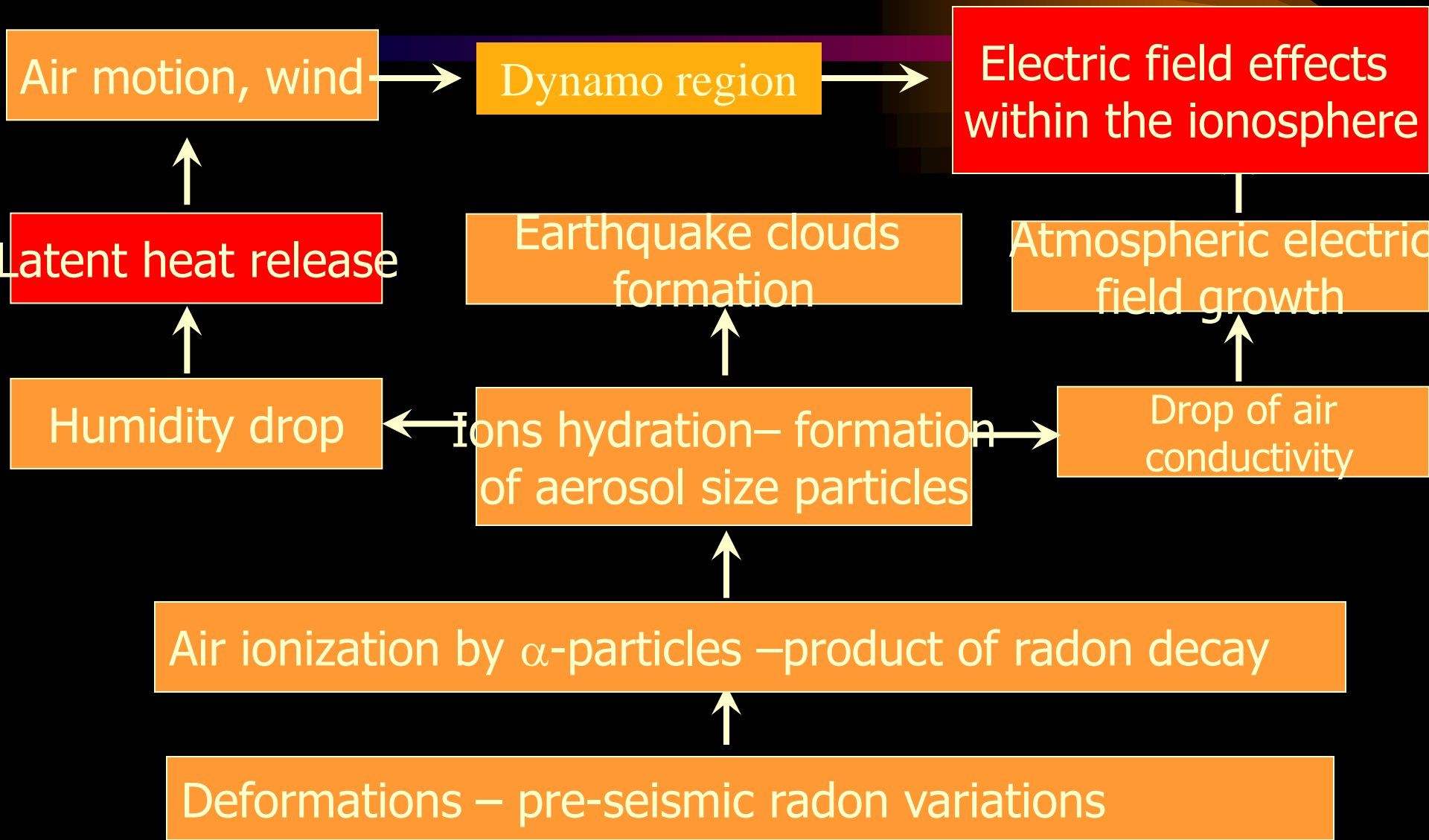
3. Latent Heat Flux

Radon



How the heat is generated from Radon emanation ?
Courtesy Pulinets

Generation of heat and electric field proposed by Pulinet



Contents about the effects of large earthquake

1. What is Ionosphere ?

2. Observation by satellite ; VLF, Plasma density, Infrared , particle precipitation

3. Observation by HINOTORI (Japan) and DE-2 (US) satellites

4. What modifies the ionosphere ? Electric field

5. Future works; Earthquake study satellites

Why do we need satellites which are purely dedicated to Earthquake study ?

なぜ地震研究に特化した衛星が必要か？

1. Instrument should provide accurate and reliable information

測定器は安定でかつ精密なデータを提供できること

1. Ground based Instrument at many places is difficult to maintain the accuracy, and continuous measurement. 2. Reliable data is extremely few ; for Te, HINOTORI and DE-2

2. **Circular Orbit**; If not, Global survey is impossible, and model construction is difficult. Most of the Current satellite, Not circular orbit /not low inclination/does not cover all LT

全地球を楕円軌道でサーベイするのはモデル構築に時間がかかる

3. **Wide area survey is needed*** 広範囲なサーベイ必要; 大きな地震が及ぼす領域はきわめて大きい、

4. **Events increased by satellite** 広範囲をサーベイすることによる件数の増加;

EQ of M=6-9 120/year, M=7-9M,18/year. M=6.0-6.9の地震は毎年120個、M=7.0-7.9の地震は毎年18


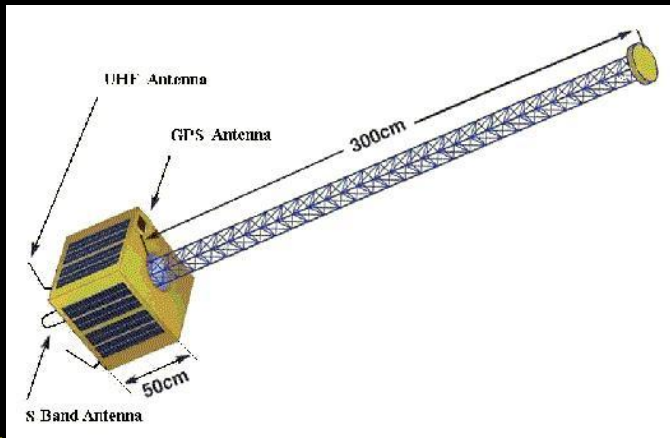
* The instrument should be stable, and same performance. This task is almost impossible because for maintenance you need a lot of energy to travel, and time for the maintenance. 動作が安定し、かつすべて同じ性能が同じである測定器を全世界に設置するのは現実には不可能である。もし出来たとしても維持に多大の費用と人力が必要。衛星が時間、費用的にも安くなる

Proposal for Satellite mission for Earthquake studies (Low Inc, 5-600km)

Oyama et al., 2010)

One or two satellites/country 各国が1個の衛星を担当すること

Pico/ Nano/Micro satellites (10-200kg) should use commercially available part 民生部品を使うこと



Mini satellite (100-500kg)

Constellation of Pico/Nano/Micro Satellites

Pico satellite

Weight; 3kg~50kg, Gravity gradient stabilization, or Cartwheel mode by earth magnetic field ,

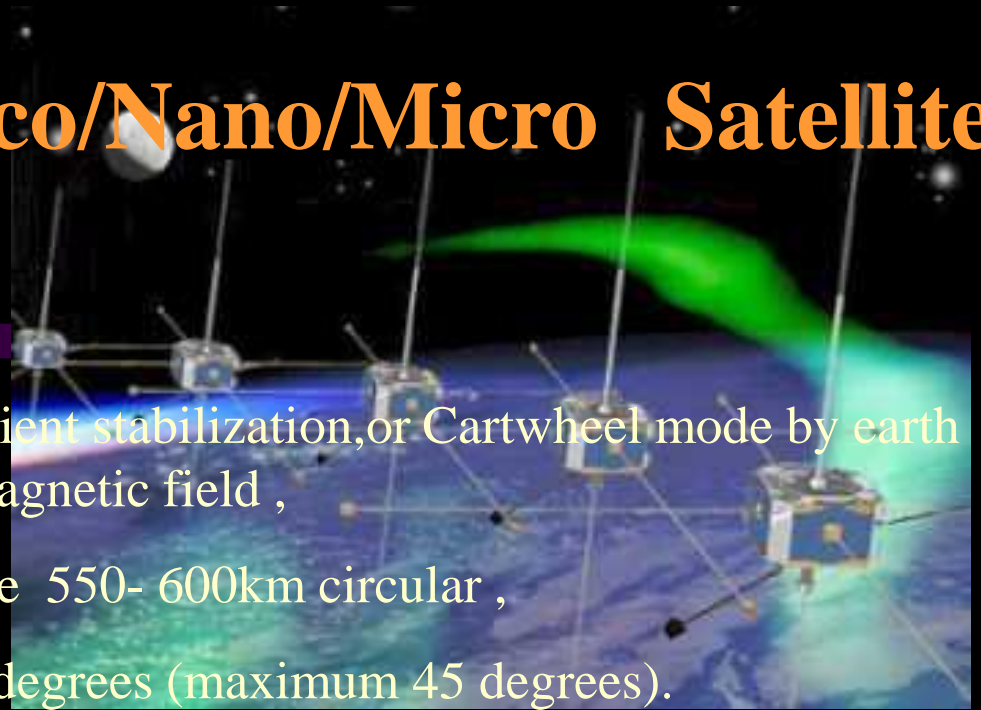
Orbit altitude 550- 600km circular ,

Inclination: 30-40 degrees (maximum 45 degrees).

Science payloads(priority order): 1. **Resonance Rec.Probe (Te)**, **Impedance probe (Ne)***, 2. 2D Photometer (5577, 630nm) , 3. Solid state Energetic detector, 4. Search coil :

*Te /Ne probe should be the same .

Battery,solar cell,Telemeter transmitter,Command receiver, DPU, Magnetometer, Sun sensor , HK, Magnetic torquer, **RCS**



Mini satellite

*1

1. Plasma probes*2,

2. 2D photometer(ionosphere), 3. Lightning detector 4. 2D imager(Visible cloud observation) 4. VLF direction finding receiver, 5. Charged particle analyzer(from eV-keV)

6. Electric field /magnetic field(DC/AC plasma irregularities) ,

7. Ion Mass spectrometer, 8. Drift meter

*1 One more mini satellite for Topside sounder is recommended

* 2 Resonance rectification/ impedance probe. These two probes should be installed in all satellites

Attitude control :(3 axis Momentum wheel), Attitude sensors(sun sensor,star sensor)

Concluding Remarks on Earthquake Research

Ground and satellite data suggest that prior to some large earthquakes, ionosphere is modified. However the road to establish means of finding precursor features of large earthquake is still far, because of the data which we can use is extremely limited. Although we should make our maximum effort by using existing data, there is a limit of our efforts which can not be overcome.

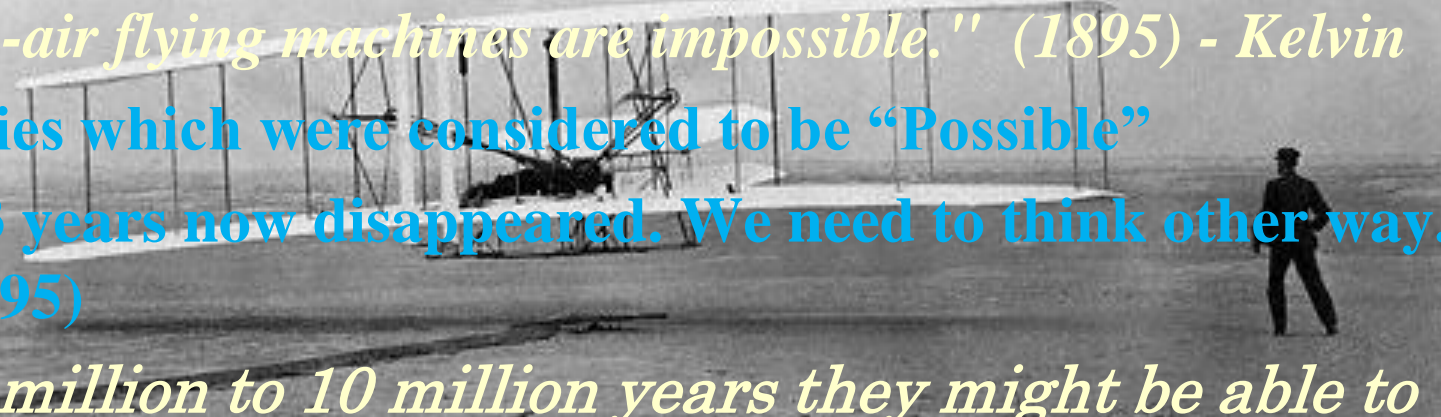
Collaboration to launch constellation of micro, mini, and small satellites among the countries suffering from earthquake disasters is essentially needed.

While effort is being made for satellite mission, collaboration with other fields (solid earth, meteorology, upper atmosphere) are strongly needed.

Oyama's Message to young generation

Do not give up your dream!

The dream becomes true if you continuously work with passion!

- *Heavier-than-air flying machines are impossible."* (1895) - Kelvin
 - *All possibilities which were considered to be "Possible"*
 - *For these 2-3 years now disappeared. We need to think other way.*
T.Edison (1895)
 - *Maybe in 1 million to 10 million years they might be able to make a plane that would fly.*-*Newyork Times*
 - *Only **eight days** later two men were successful in flying the first manned plane. They were Wilbur Wright and his younger brother, Orville. They had made a propeller-driven * airplane and it had stayed in the air for **12 seconds!** It was called the Wright Flyer. They made three more flights that day at Kitty Hawk. Only five people were there to see the flights, and very few newspapers even wrote a story about it.*
- 

Ask not what America (your country) can do for you, ask what you can do for America (your country)

Torch has been passed to a new generation.



J.F.Kennedy (1917—1963) Inaugural Address
Washington ,DC, January, 1961

It is time for me to pass my torch to the new generation to launch the satellites in order to predict earthquakes



Thank you for your attending !!!!



End of the presentation

Left slides are appendix

References

Freund, T. Friedemann, I.G. Kulahci, G.Cyr, J. Ling, M.Winnick ,J. Tregloan –Reed, M. M .Freund (2009), Air ionization at rock surfaces and pre-earthquake signals, J.Atm.Terr.Sol.Phys. Doi:10.1016/j.jastp.2009.07.013

Freund, F.T,A.Takeuchi, W.S.Lau (2006),Electric currents streaming out of stressed igneous rocks-A step towards understanding pre-earthquake low frequency emissions, Phys.Chem.Earth, 31, 389- 306.

Freund, F.(2009) Previously overlooked/ignored electric charge carriers in rockes, stand –alone submission to the decadal survey

Kuo, L.C.,J. D. Huba, G.Joyce, and L. C.Lee (2011), Ionosphere plasma bubbles and desnity variations induced by pre-earthquake rock currents and associated surface charges, J.Geophys. Res., 116,A10317, doi:10.1029/2011JA016628.

Liu, J.Y., Y.I. Chen, C.H.Chen, C.Y.Liu, C.Y.Chen, M.Nishihashi,J.Z.liu, Y.Q.Xia, **Oyama, K. I.** , K.Hattori, and.C.H.Lin (2009), Seismoionosphere GPS total electron content anomalies observed before the 12 may 2008 Mw7.9 Wenchuan earthquake,J.Geophys.Res.,114,A04320,doi:10.1029/2008jA013698.

Nemec, F., O.Santolik, M.parrot, and J. J. berthelieir (2008), Spacecraft observations of electromagnetic perturbation with seismic activity, Geophys. Res. Lettr.,35, L05109, doi:10.1029/2007GL032517.

Oyama, K.-I., Y. Kakinami, J. Y. Liu, and M. Kamogawa, and T. Kodama (2008), Reduction of electron temperature in low latitude ionosphere at 600km before and after large earthquakes, *J. Geophys. Res.*, doi:10.1029/2008JA013367.

Oyama, K.-I., Y. Kakinami, J. Y. Liu, M. A. Abdu, and C. Z. Cheng, Anomalous Ion Density Latitudinal Distribution as a precursor of large earthquake, *J. Geophys. Res.*, 116, A04319, doi:10.1029/2010JA015948, 2011

Ouzounov, D., and F. Freund (2004), Mid-infrared emission prior to strong earthquakes analyzed by remote sensing data, *Adv. Space. Res.*, 33, 268-273.

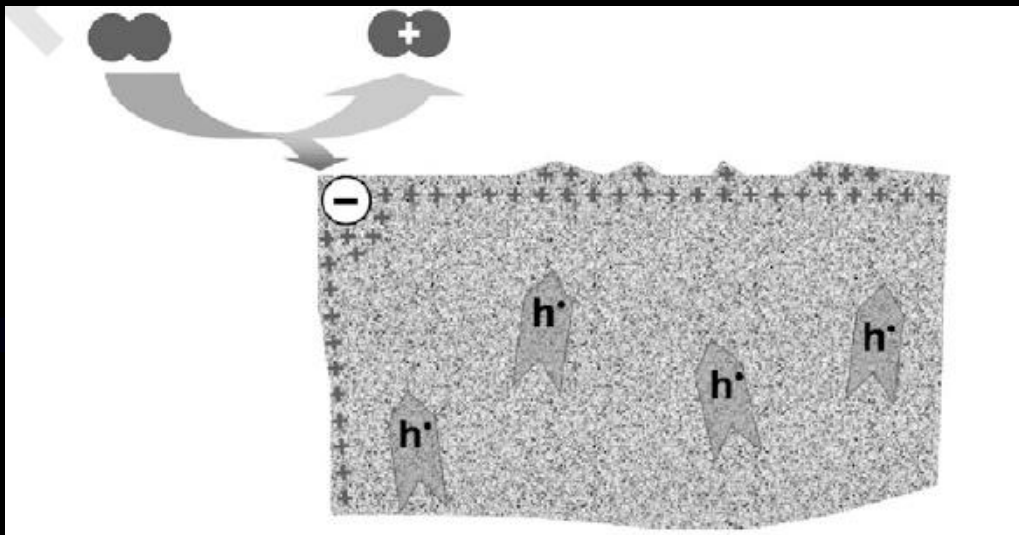
Ouzounov, D., N. Bryant, T. Logan, S. Pulinets, P. Taylor (2006), Satellite thermal IR phenomena associated with some of the major earthquakes in 1999-2003, *Phys. Chem. Earth.*, 31, 154-163.

Pulinets, S., and D. Ouzounov, Lithosphere-Aquatic-Ionosphere coupling (LAIC) model-An unified concept for earthquake precursors validation(2010), *J. Asian Earth Sci.*, doi:10.1016/j.jseas.2010.03.005

Rozhnoi, A., M. Solovier, O. Molchanov, P.-F. Fiag, and M. Hayakawa (2008), Observation evidences of atmospheric gravity waves induced by seismic activity from analysis of subionospheric LF signal spectra, *Nat. Hazards. Earth Sys. Sci.*, 7, 625-628.

Oyama, K. -I., Y.Kakinami, J.Y.Liu, T.Kodama, and C.Y.Chen (2010), Micro/mini satellites for earthquake studies - toward international collaboration, *Advances in Geoscience*, 21, 251- 256.

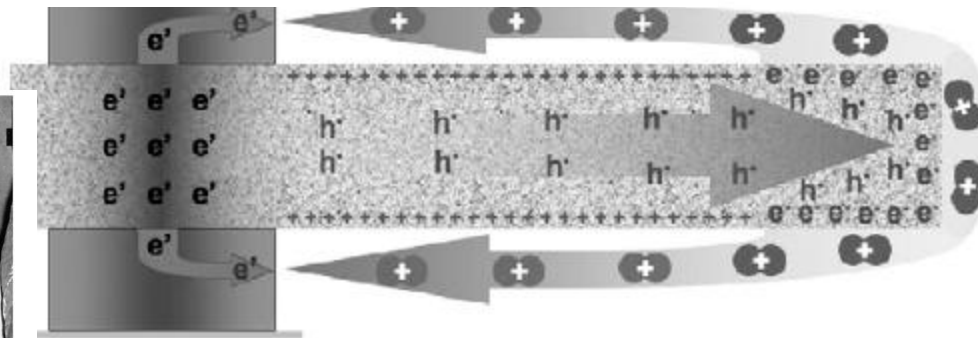
Sun, Y.Y., K. -I. Oyama, J. Y. Liu, H. K. Jhuang, and C.Z.Cheng, The Neutral Temperature in the Ionospheric Dynamo Region and the Relation with the Ionospheric Density during Wenchuan and Pingtung Earthquakes, *Nat,Hazard. Earth Syst. Sci.*, 11, 1759- 1768,2011




Friedman Freund

Freund et al, 2009 JASTP

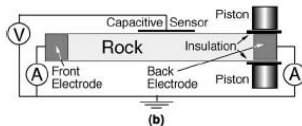
Fig. 9. Conceptual representation of field-ionization of air molecules at the rock surface, in particular at edges and corners, where the h^+ densities are highest and where the electric field will be high enough to extract an electron from a gas molecule.



Massive air ionization on the unstressed part of the rock will produce a current running through the air and closing the battery circuit.



(a)



(b)

Freund et al Physics and Chemistry of Earth 3,389-396,2006

Mission Strategy

1.Strong data analysis group should be organized from the beginning of the mission ;more money should be prepared for data analysis . Common program for data analysis

2.Coordination with ground based observations

Ionosphere:ionosonde,GPS,VLF ,HF

Doppler,Magnetometer Meteorology:

lightning ,cloud analysis

..continued

3. Data should be opened to world communities from the beginning of the data acquisition

4. Space Education , small transmitter ,and/or data distribution by internet to high schools

Thermal anomaly

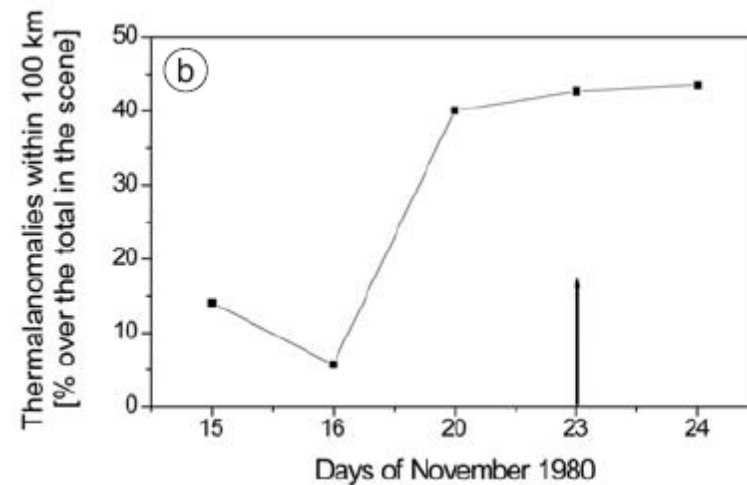
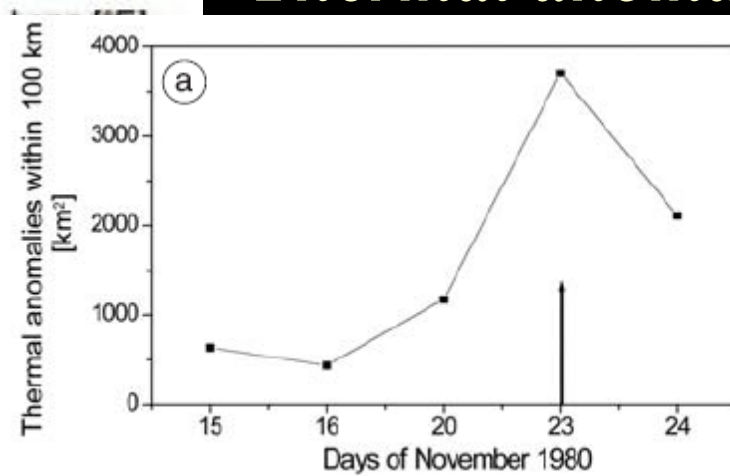
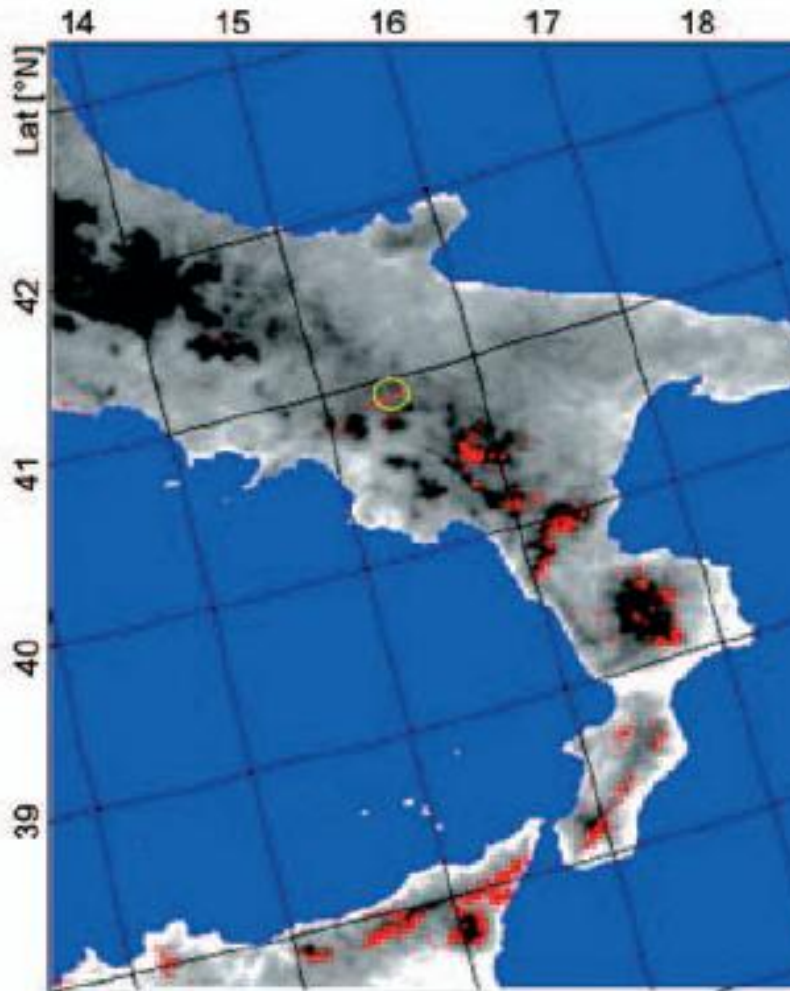
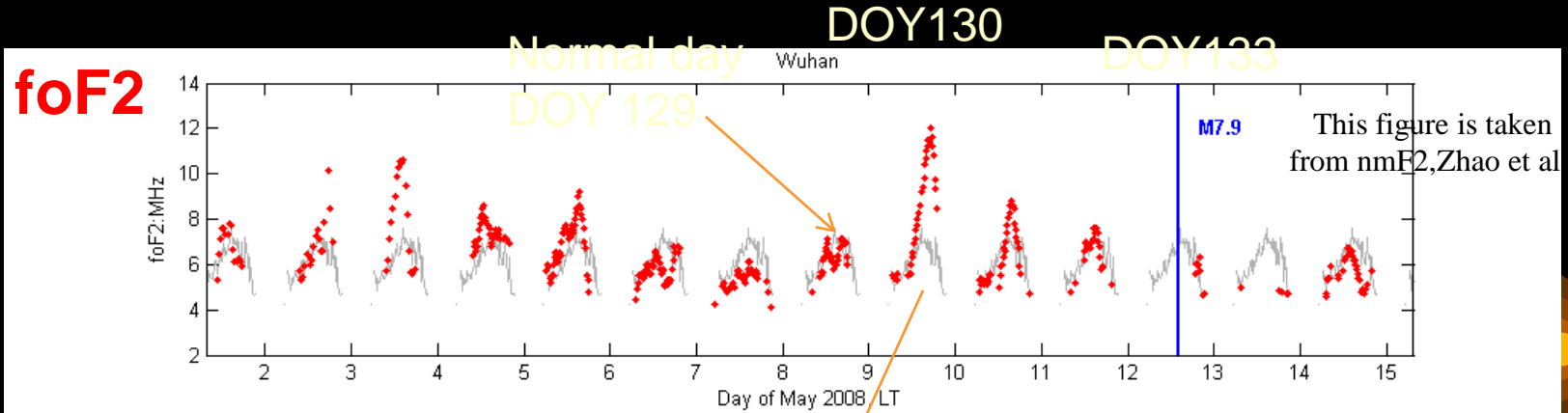


Fig. 3. Irpinia-Basilicata earthquake ($M_S=6.9$, November, 23, 1980, 7.32 p.m.): analysis in the temporal domain over the extended study area for November 1980. Thermally anomalous area is depicted with dots. The circle represents the epicentral zone (from Tramutoli *et al.*, 2001).

Irpinia-Basilicata EQ ($M_S=6.9$)

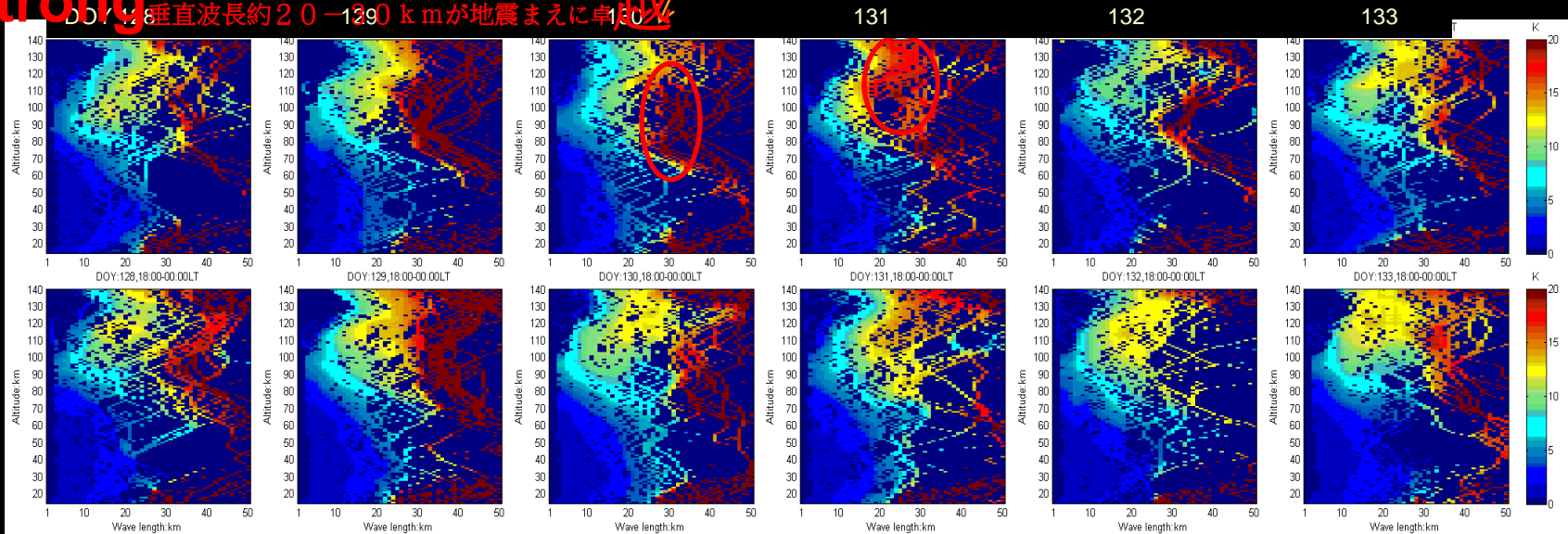
Pulinets *et al.*, *Ann Geophys*, 50, 2007



Vertical wave signatures, wavelength: 20-30 km become dominant at - 100 Km. Sun et al, 2011, wind seem to become strong

12:00-18:00LT

18:00-00:00LT



TIMED/SABER temperature profiles.

The figures are the dynamic spectra of amplitude in wavelength-altitude domain. Sun et al., 2011 . ,

Pico/Micro Satellite Constellation

Weight; about 5kg-50kg, Gravity gradient stabilization, or spin stabilization with magnetic torquer(20rpm/sec) ,

Orbit altitude 600km circular ,

Inclination: 30 degrees (maximum 35 degrees).

Science payload(priority order): **1. Resonance**

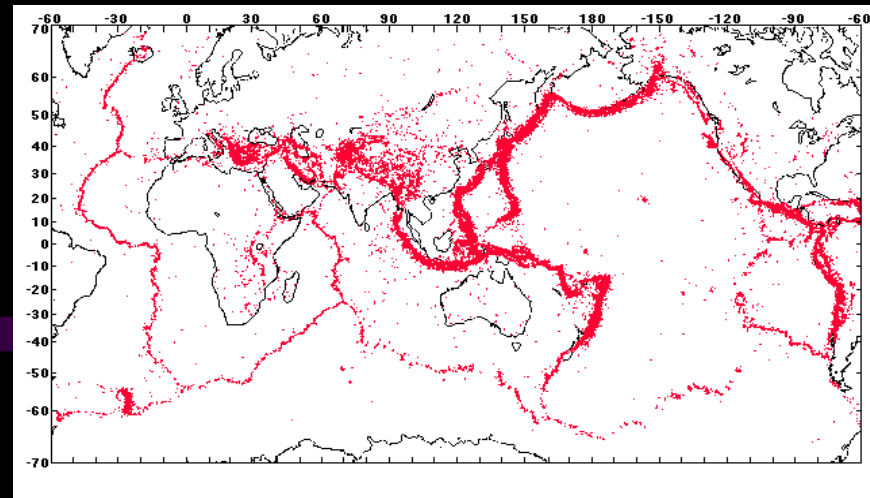
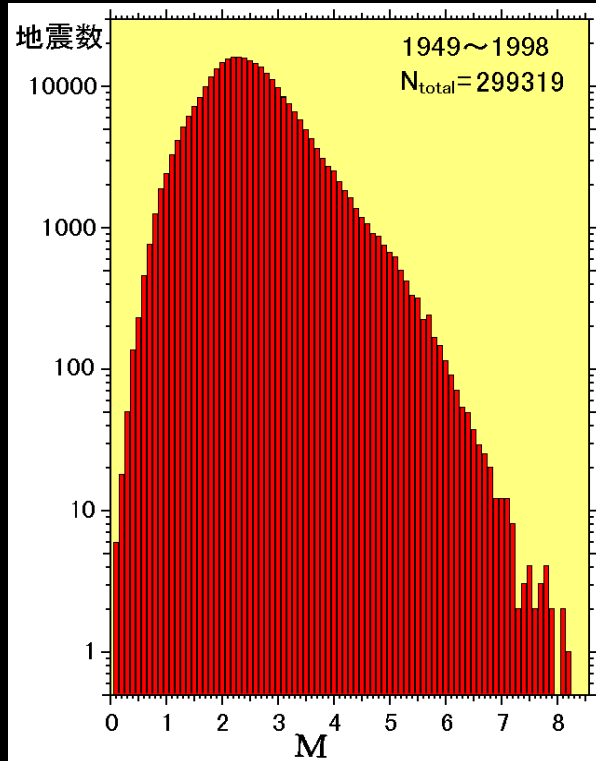
Rec.Probe(Te),Impedance probe(Ne)*, 2. 2D Photometer (630nm) 3.

Search coil 4. Solid state Energetic detector, :

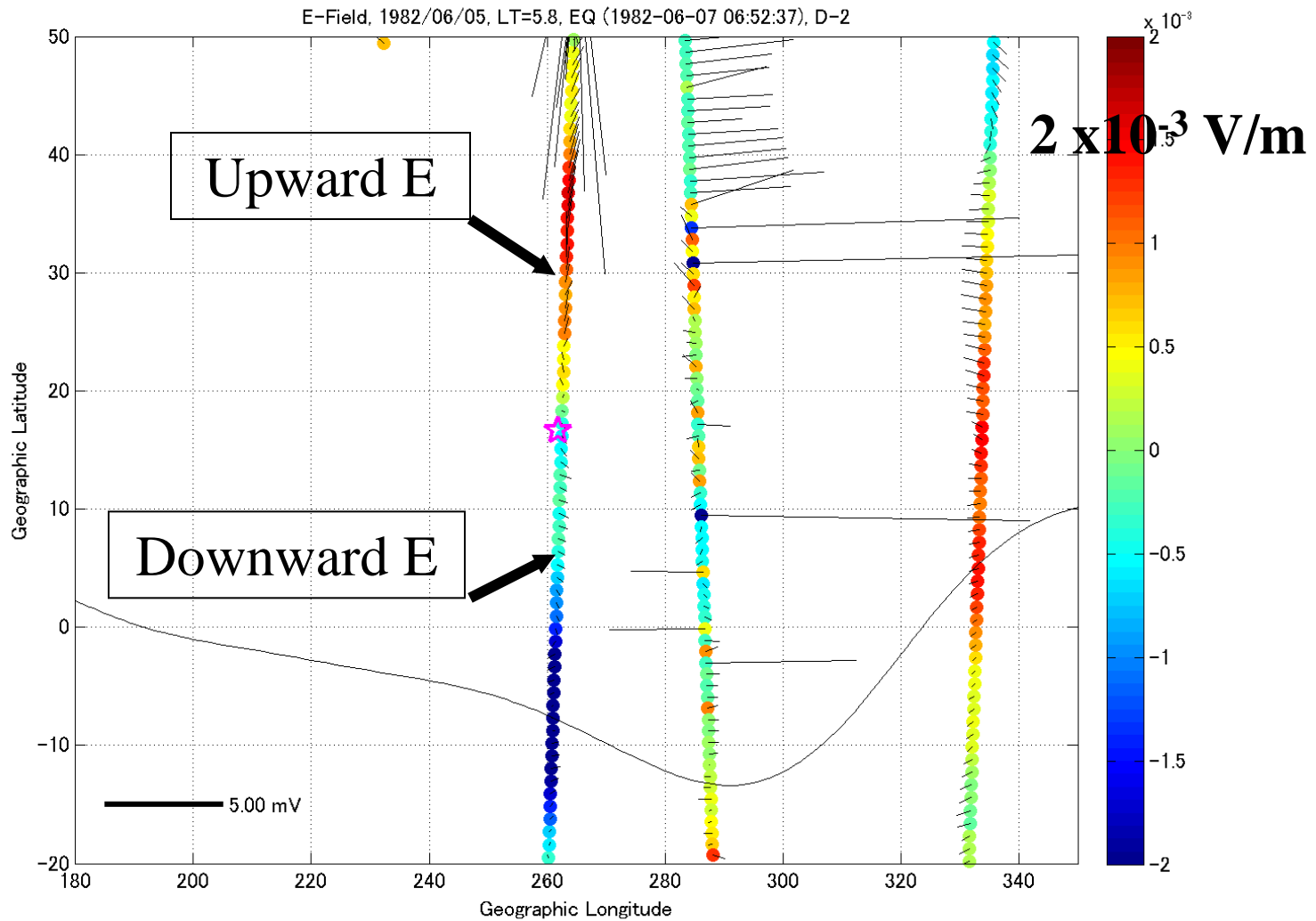
***Te /Ne probe should be the same .**

Battery, solar cell,Telemeter transmitter, command receiver, DPU, Magnetometer,sun sensor , HK, magnetic torquer

Gutenberg-Richter law



**EQ of M=6-9, 120/year,
M=7-9, 18/year**



June 7 EQ: E field 1982 06/05 D-2 along satellite paths, calculated from plasma drift velocity

Lord Kelvin (1895)

All possibilities which were considered to be “Possible”
now disappeared. We need to think other way.

T.Edison (1895)

Human beings can not fly for these 50 years
From Wilver Wright(Elder) to Oliver Wright (1901)

Airplane flew in 1903 !

To launch the satellites and prediction of
earthquakes will surely become possible in the
near future if we continue the effort with passion.

People reaches the stage that It is no longer possible to think the idea, and give up., although the game starts from that point. Our fault is to give up. Clear means for the success is to challenge one more time. Y.T.Edisonもうこれ以上、アイデアを考えるのは不可能だということまで行き着き、そこでやる気をなくしてしまう。勝負はそこからだというのに。我々の最も大きな弱点はあきらめること。挑戦する努力の目が下がる。非常な努力をしなければならぬ。

Thank you for your attention

Energetic Particle Precipitation before Earthquakes

Aleksandrin et al., 2003

Ann. Geophys., 21, 597-602, 2003

www.ann-geophys.net/21/597/2003/

* Ongoing monitoring:

Arina/Resurs-DK1, ISS(LAZIO-Sirad, Vsplesk)

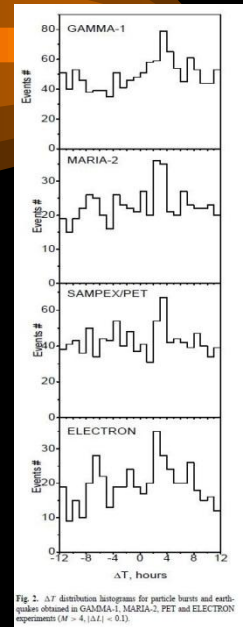
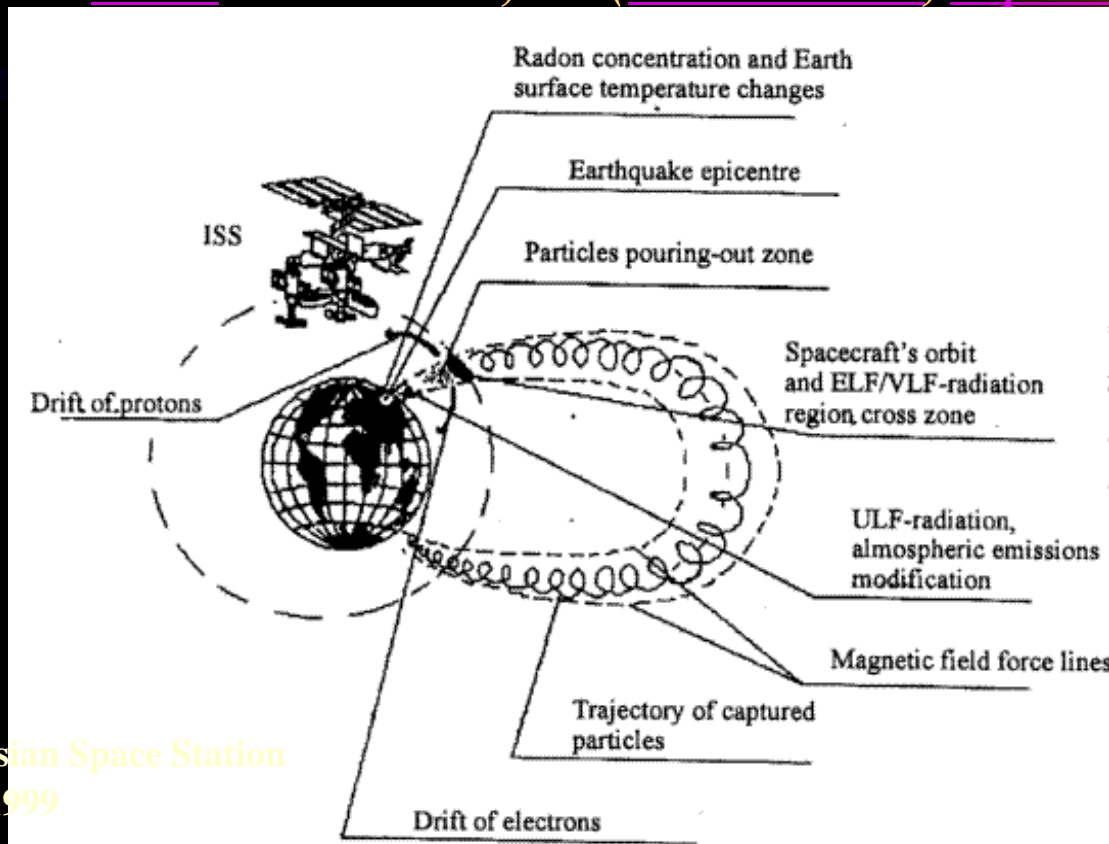


Fig. 2. ΔT distribution histograms for particle bursts and earthquakes obtained in GAMMA-1, MARIA-2, FET and ELECTRON experiments ($M = 4$, $|\Delta t| = 0.1$).